

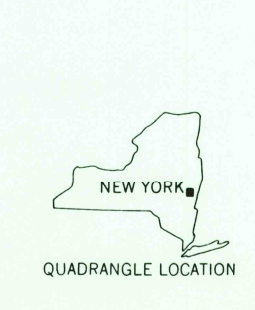
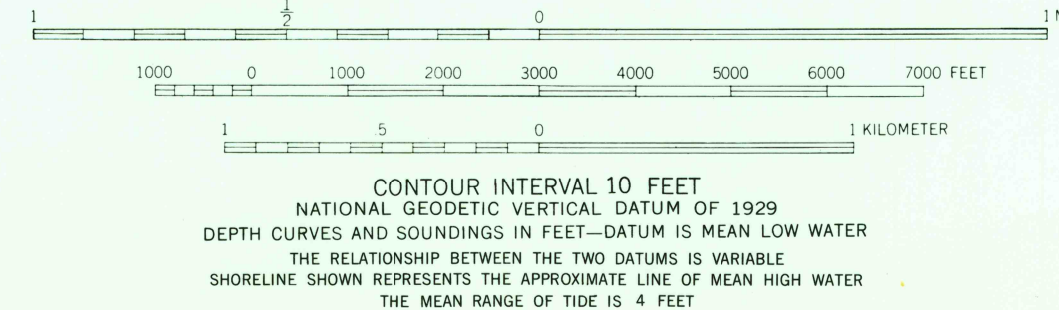
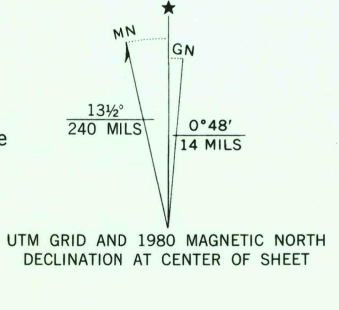
UNITED STATES
DEPARTMENT OF THE INTERIOR
GEOLOGICAL SURVEY

HUDSON NORTH QUADRANGLE
NEW YORK
7.5 MINUTE SERIES (TOPOGRAPHIC)



Mapped, edited, and published by the Geological Survey
Control by USGS and NOS/NOAA

Topography by photogrammetric methods from aerial
photographs taken 1952. Field checked 1953
Hydrography from NOS charts 283 and 284, dated
1943 and 1942
Polyconic projection. 10,000-foot grid ticks based on New York coordinate
system, east zone. 1000-meter Universal Transverse Mercator grid ticks,
zone 18, shown in blue. 1927 North American Datum. To place on the
predicted North American Datum 1983 move the projection lines
5 meters south and 35 meters west as shown by dashed corner ticks
Red tint indicates areas in which only
landmark buildings are shown
Revisions shown in purple compiled from aerial photographs
taken 1978 and other source data. This information not
field checked. Map edited 1980



ROAD CLASSIFICATION
Heavy-duty ——— Light-duty ———
Medium-duty ——— Unimproved dirt ———
Interstate Route U.S. Route State Route

HUDSON NORTH, N. Y.
N4215—W7345/7.5
1953
PHOTOREVISED 1980
DMA 6268 IV SE—SERIES V821

JUL 23 1981
3450