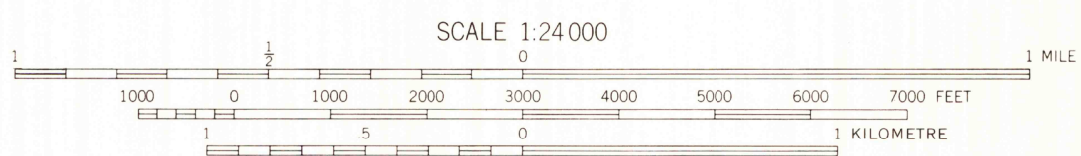
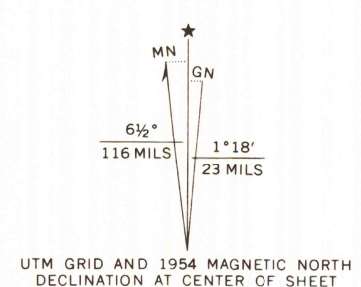


Mapped, edited, and published by the Geological Survey  
Control by USGS and USC&GS

Topography from aerial photographs by photogrammetric  
methods. Aerial photographs taken 1953. Field check 1954  
Polyconic projection. 1927 North American datum  
10,000-foot grid based on New York coordinate system,  
west zone


Unchecked elevations are shown in brown  
1000-metre Universal Transverse Mercator grid ticks,  
zone 17, shown in blue

Map photoinspected 1976  
No major culture or drainage changes observed



THIS MAP COMPLIES WITH NATIONAL MAP ACCURACY STANDARDS  
FOR SALE BY U.S. GEOLOGICAL SURVEY  
DENVER, COLORADO 80225, OR RESTON, VIRGINIA 22092  
A FOLDER DESCRIBING TOPOGRAPHIC MAPS AND SYMBOLS IS AVAILABLE ON REQUEST

ROAD CLASSIFICATION  
Heavy-duty... Light-duty...  
Medium-duty... Unimproved dirt...  
U.S. Route... State Route...



IVORY, N. Y.  
N 4200-W 7900/7.5  
1954  
PHOTOINSPECTED 1976  
AMS 5168 11 SE-SERIES V821