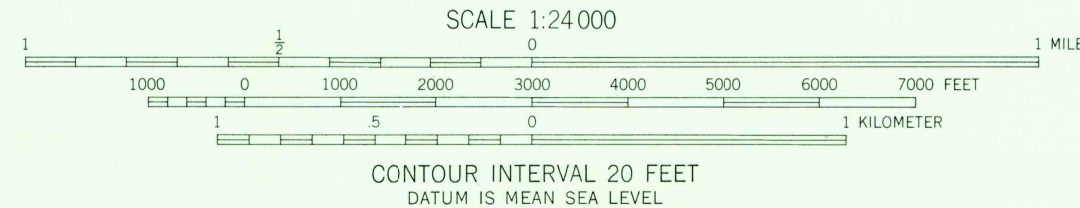
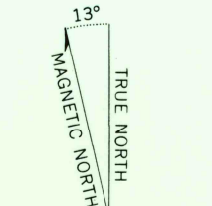
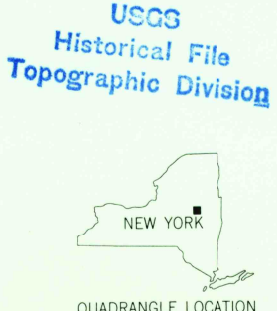


Mapped by the Army Map Service
Published for civil use by the Geological Survey
Control by USC&GS and TVA
Topography by photogrammetric methods from aerial
photographs taken 1943-1944. Field checked 1945
Polyconic projection. 1927 North American datum
10,000-foot grid based on New York coordinate system,
east zone
1000-meter Universal Transverse Mercator grid ticks,
zone 18, shown in blue



THIS MAP COMPLIES WITH NATIONAL MAP ACCURACY STANDARDS
FOR SALE BY U.S. GEOLOGICAL SURVEY, WASHINGTON 25, D.C.
A FOLDER DESCRIBING TOPOGRAPHIC MAPS AND SYMBOLS IS AVAILABLE ON REQUEST



ROAD CLASSIFICATION

Heavy-duty	Light-duty
Medium-duty	Unimproved dirt
State Route	

JACKSON SUMMIT, N.Y.
NE 1/4 GLOVERSVILLE 15' QUADRANGLE
N4307.5-W7415.75

1945

AUG - 6 1953

3210