


U.S.G.S.
FILE COPY
TRANSPARENCY UNIT HOLDING

U.S.G.S.
FILE COPY
TRANSPARENCY UNIT HOLDING

First Edition (AMS 1), 1943; (AMS 2), 1947.

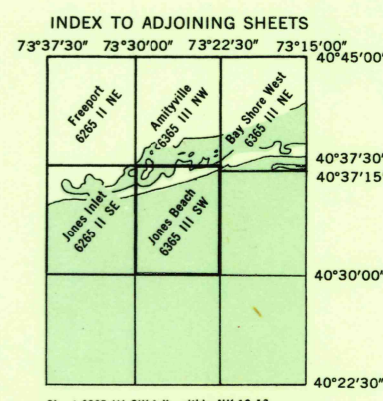

Prepared under the direction of the Chief Engineers by the Army Map Service (AM), War Department, Washington, D. C. Marginal data revised and Universal Transverse Mercator Grid added, 1947. Copied in 1947 from New York, 1:25,000, AMS, Jones Beach, 1943. Original map compiled by the Army Map Service. Planimetry revised by photo-planimetric methods; topography by the 29th Engineer Battalion, U. S. Army. Horizontal and vertical control by USGS and the 29th Engineer Battalion, U. S. Army. Aerial photography by U. S. Army Air Force, 1940.



ENTIRE AREA LESS THAN 20 FEET ABOVE MEAN SEA LEVEL
DATUM IS MEAN SEA LEVEL

TRANSVERSE MERCATOR PROJECTION
1927 NORTH AMERICAN DATUM

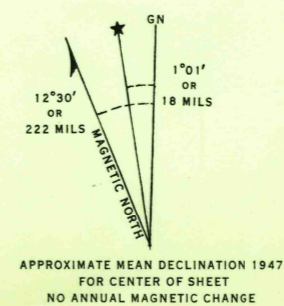
USGS
Historical File
Topographic Division



LEGEND
ROAD DATA 1942

Hard surface, heavy duty road, more than two lanes wide	Loose surface, graded, dry weather road	Trail; Dirt road
Hard surface, heavy duty road, two lanes wide; Federal route marker	Secondary, hard surface, all weather road, two lanes wide; State route marker	Railroad in street; Carline in street
RAILROADS	UNDER CONSTRUCTION	ABANDONED
Standard gauge	Single track	Double track
Narrow gauge	Single track	Double track
Single track carline	Double track carline	
BOUNDARIES		
International	Mine	Intermittent lake
State	Horizontal control sta	Intermittent stream
County (with monument)	Bench mark	Dam
Town	Spot elevation, feet	Rapids; Falls
Reservation	Woods	Large rapids and falls
Military reservation	Woods-brushwood	Swamp, marsh
School; Church	Brushwood	Rocks wash at low tide
Cemetery	Orchard	Wharf, pier
Churchyard	Vineyard	Man-made shoreline

REPRINTED FROM MILITARY EDITION FOR CIVIL USE 1950
SOLD AND DISTRIBUTED BY U. S. GEOLOGICAL SURVEY, WASHINGTON 25, D. C.



Name changed to
West Gilgo Beach
7/1/54
A.B. Paul