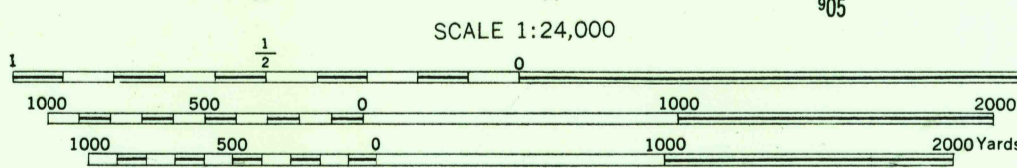


USGS
Historical File
Topographic Division

USGS
Historical File
Topographic Division

A.M.S. V821
First Edition (AMS 1), 1946.

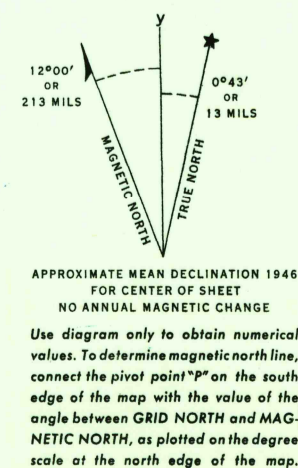
Prepared under the direction of the Chief of Engineers by the Army Map Service (AM), U. S. Army, Washington, D. C. Compiled in 1946 by USGS and TVA from wide angle aerial photography by stereophotogrammetric methods. Aerial photography for TVA, 1943. Horizontal and vertical control by USCGS, USGS and TVA. Map field checked. This map complies with the national standard map accuracy requirements.



POLYCONIC PROJECTION
1927 NORTH AMERICAN DATUM
ONE THOUSAND YARD U. S. POLYCONIC GRID, ZONE A
THE LAST THREE DIGITS OF THE GRID NUMBERS ARE OMITTED

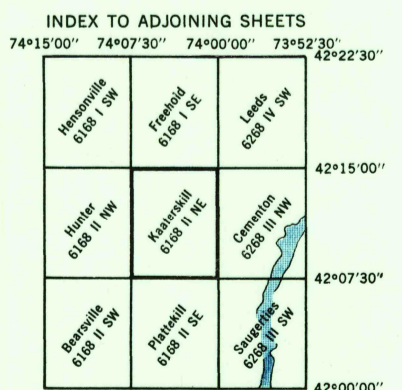
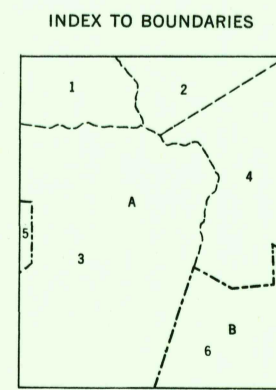
REPRINTED FROM MILITARY EDITION FOR CIVIL USE
PENDING REVISION FOR STANDARD ISSUE

SOLD AND DISTRIBUTED BY U. S. GEOLOGICAL SURVEY, WASHINGTON 25, D. C.



LEGEND
ROAD DATA 1946

Hard surface, heavy duty road, more than two lanes wide	Loose surface, graded, dry-weather road						
Hard surface, heavy duty road, two lanes wide	Trail; Dirt road						
Secondary, hard surface, all-weather road	Railroad in street; Carline in street						
Two lanes wide, State route marker	UNDER CONSTRUCTION						
	ABANDONED						
RAILROADS	Standard gauge	Single track	Double track	Single track	Double track	Single track	Double track
	Narrow gauge	Single track	Double track	Single track	Double track	Single track	Double track
BOUNDARIES	International	Mine	Intermittent lake	Intermittent stream	Dam	Spot elevation	3.68
	State	County (with monument)	County subdivision	Reservation	Military reservation	School; Church	Cemetery
	Churchyard	Woods	Woods-brushwood	Brushwood	Orchard	Vineyard	Man-made shoreline



- A. Greene County
1. Jewett Town
2. Cairo Town
3. Hunter Town
4. Catskill Town
5. Tannersville (Incorporated)
6. Ulster County

Sheet 6168 II NE falls within NK 18.5.
AMS 1901, 1:250,000

KAATERSKILL, NEW YORK
N4207.5-W7400.7/5

U.S.G.S.
FILE COPY
TOPOGRAPHIC DIVISION
JUL 23 1962

3980