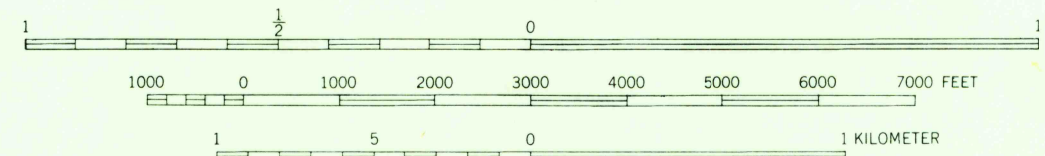


LEEDS QUADRANGLE  
NEW YORK—GREENE CO.  
7.5 MINUTE SERIES (TOPOGRAPHIC)  
SW/4 COXSACKIE 15' QUADRANGLE



Mapped, edited, and published by the Geological Survey  
Control by USGS and USC&GS  
Topography from aerial photographs by Kelsh plotter  
Aerial photographs taken 1952. Field check 1953  
Polyconic projection. 1927 North American datum  
10,000-foot grid based on New York coordinate system,  
east zone  
1000 meter Universal Transverse Mercator grid ticks,  
zone 18, shown in blue

SCALE 1:24 000





CONTOUR INTERVAL 10 FEET  
DATUM IS MEAN SEA LEVEL



THIS MAP COMPLIES WITH NATIONAL MAP ACCURACY STANDARDS  
FOR SALE BY U. S. GEOLOGICAL SURVEY, WASHINGTON 25, D. C.  
A FOLDER DESCRIBING TOPOGRAPHIC MAPS AND SYMBOLS IS AVAILABLE ON REQUEST

USCGS  
Historical File  
Topographic Division



ROAD CLASSIFICATION

Heavy-duty	 <b>4 LANE 16 LANE</b>	Light-duty	
Medium-duty	<b>4 LANE 16 LANE</b>	Unimproved dirt	

 U. S. Route       State Route

LEEDS, N. Y.  
SW/4 COXSACKIE 15' QUADRANGLE  
N4215—W7352.5/7.5

1953  
AMS 6268 IV SW -SERIES V821

3520

U.S.G.S.  
E COPY