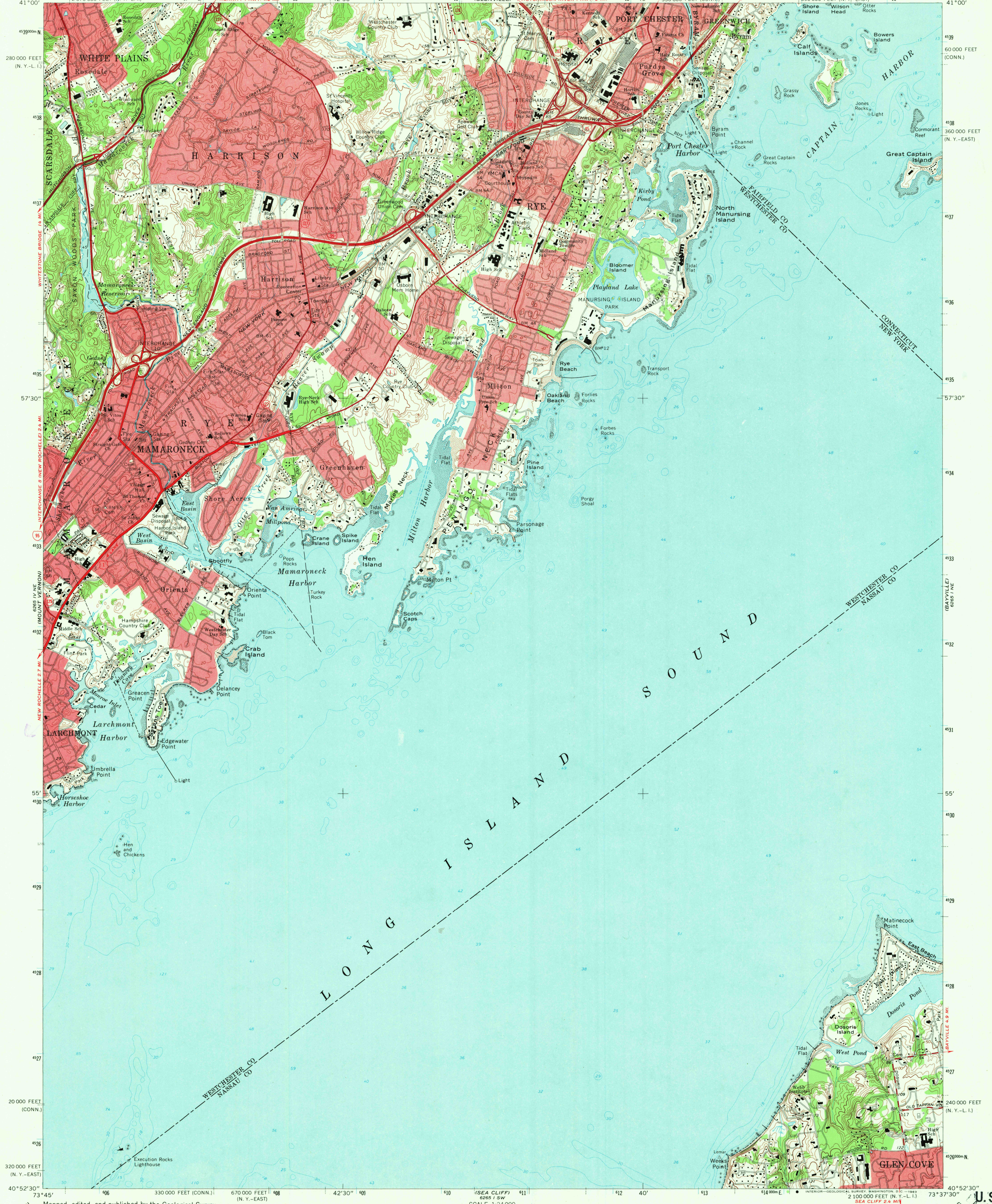


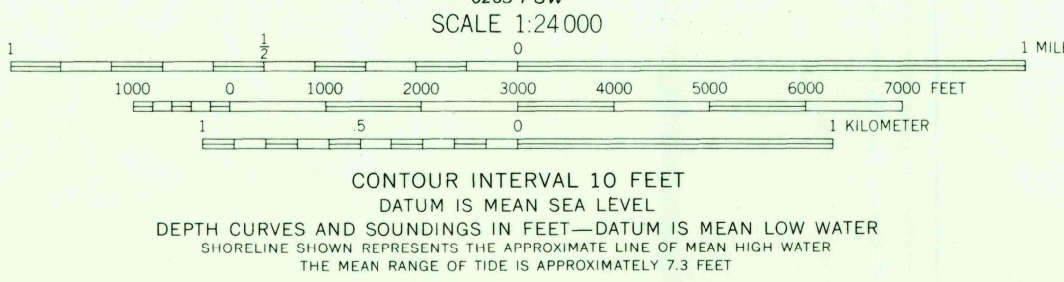
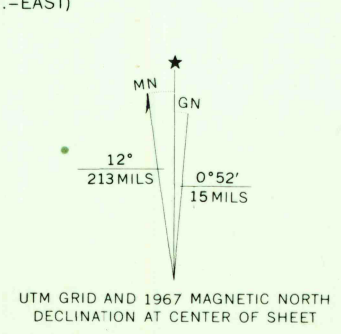
UNITED STATES
DEPARTMENT OF THE INTERIOR
GEOLOGICAL SURVEY

STATE OF NEW YORK
DEPARTMENT OF TRANSPORTATION

MAMARONECK QUADRANGLE
NEW YORK-CONNECTICUT
7.5 MINUTE SERIES (TOPOGRAPHIC)
NW/4 OYSTER BAY 15' QUADRANGLE



Mapped, edited, and published by the Geological Survey
Control by USGS, USC&GS, and N. Y. Dept. of Transportation
Topography by photogrammetric methods from aerial photographs
taken 1966. Field checked 1967
Supersedes Army Map Service map dated 1955
Selected hydrographic data compiled from USC&GS charts 222 (1963)
and 223 (1967). This information is not intended for navigational
purposes
Polyconic projection. 1927 North American datum
10,000-foot grids based on New York coordinate system, east and
Long Island zones, and Connecticut coordinate system
1000-meter Universal Transverse Mercator grid ticks, zone 18,
shown in blue
Red tint indicates areas in which only landmark buildings are shown



USGS
Historical File
Topographic Division

U.S.G.S.
FILE COPY
TOPOGRAPHIC DIVISION

ROAD CLASSIFICATION
Heavy-duty ——— Light-duty ———
Medium-duty ——— Unimproved dirt ———
Interstate Route ——— U.S. Route ——— State Route ———
MAMARONECK, N. Y.—CONN.
NW/4 OYSTER BAY 15' QUADRANGLE
N4052.5—W7337.5/7.5
1967
AMS 6265 1 NW—SERIES V821

U.S.G.S.
TOPOGRAPHIC DIVISION

3420
OCT 17 1969