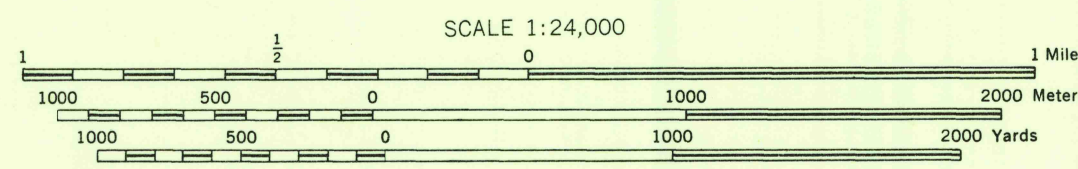
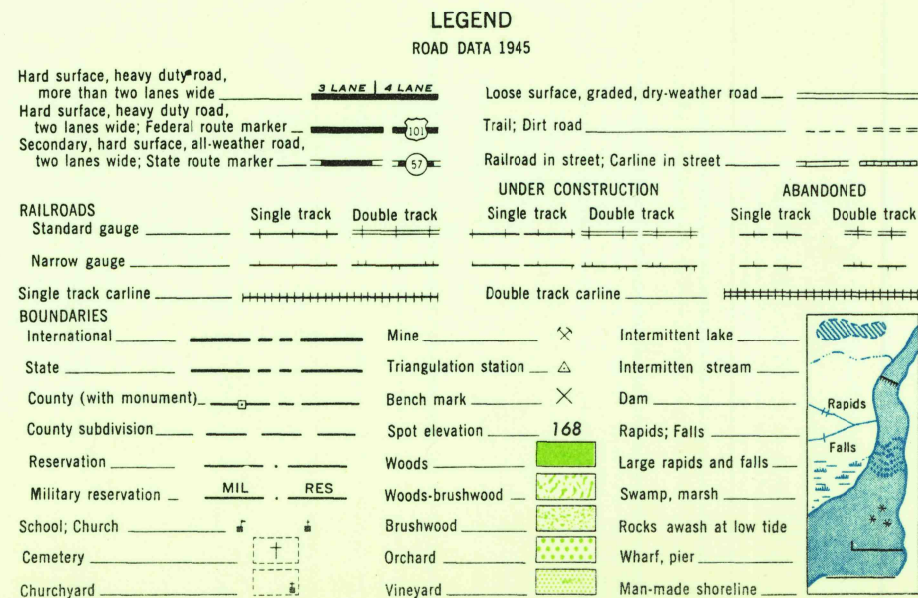
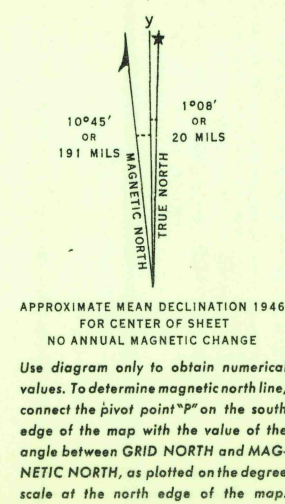
A.M.S. V821  
First Edition (AMS 1), 1945.

Prepared under the direction of the Chief of Engineers by the Army Map Service (T.V.), U. S. Army, Washington, D. C. Compiled in 1945 by USGS and TVA from wide angle aerial photography by stereophotogrammetric methods. Aerial photography for TVA, 1943. Horizontal and vertical control by USC&GS and TVA. Map field checked. This map complies with the national standard map accuracy requirements.

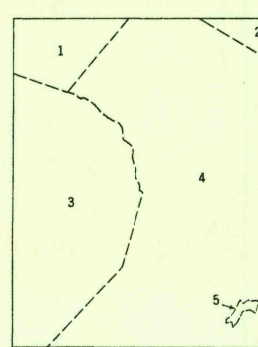


REPRINTED FROM MILITARY EDITION FOR CIVIL USE  
PENDING REVISION FOR STANDARD ISSUE  
SOLD AND DISTRIBUTED BY U. S. GEOLOGICAL SURVEY, WASHINGTON 25, D. C.

USGS  
Historical File  
Topographic Division

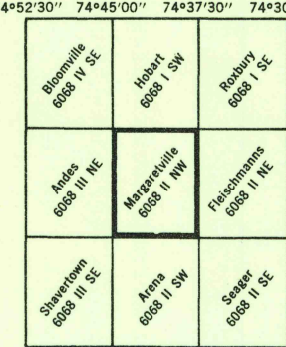


## INDEX TO BOUNDARIES



Delaware County  
1. Roxbury Town  
2. Roxbury Town  
3. Andes Town  
4. Middletown Town  
5. Margaretville (incorporated)

## INDEX TO ADJOINING SHEETS



Sheet 6068 II NW falls within NK 18-5,  
AMS 1901, 1:250,000

MARGARETVILLE, NEW YORK  
DELAWARE COUNTY  
N4207.5-W7437.5/7.5

U.S.G.S.  
FILE COPY  
Topographic Division

U.S.G.S.  
FILE COPY  
Topographic Division

OCT - 4 1957

2135