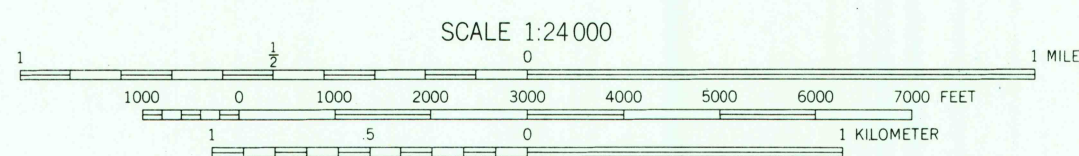
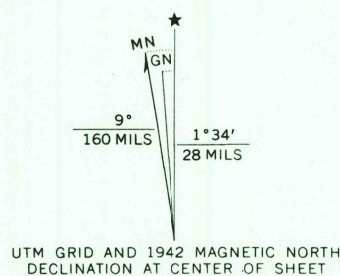



Mapped by the Army Map Service  
Published for civil use by the Geological Survey  
Control by USC&GS and TVA  
Topography from aerial photographs by multiplex methods  
Aerial photographs taken 1942. Field check 1942  
Polyconic projection. 1927 North American datum  
10,000-foot grid based on New York coordinate system,  
central zone  
1000-meter Universal Transverse Mercator grid ticks,  
zone 18, shown in blue



THIS MAP COMPLIES WITH NATIONAL MAP ACCURACY STANDARDS  
FOR SALE BY U.S. GEOLOGICAL SURVEY, RESTON, VIRGINIA 22092  
A FOLDER DESCRIBING TOPOGRAPHIC MAPS AND SYMBOLS IS AVAILABLE ON REQUEST



ROAD CLASSIFICATION  
Heavy-duty ——— 4 LANE LANE Light-duty ———  
Medium-duty ——— 4 LANE LANE Unimproved dirt ———  
U.S. Route ——— State Route ———

MIDDLESEX, N. Y.  
N4237.5—W7715/7.5  
1942

AMS 5569 III NE—SERIES V821



138N 0-607-41590-6