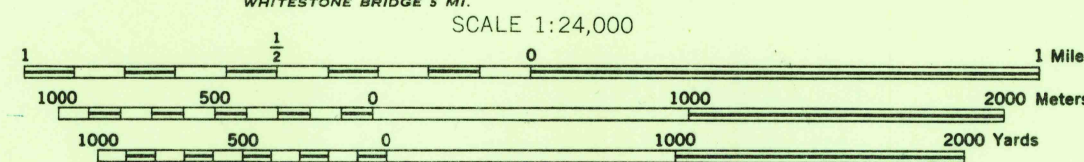
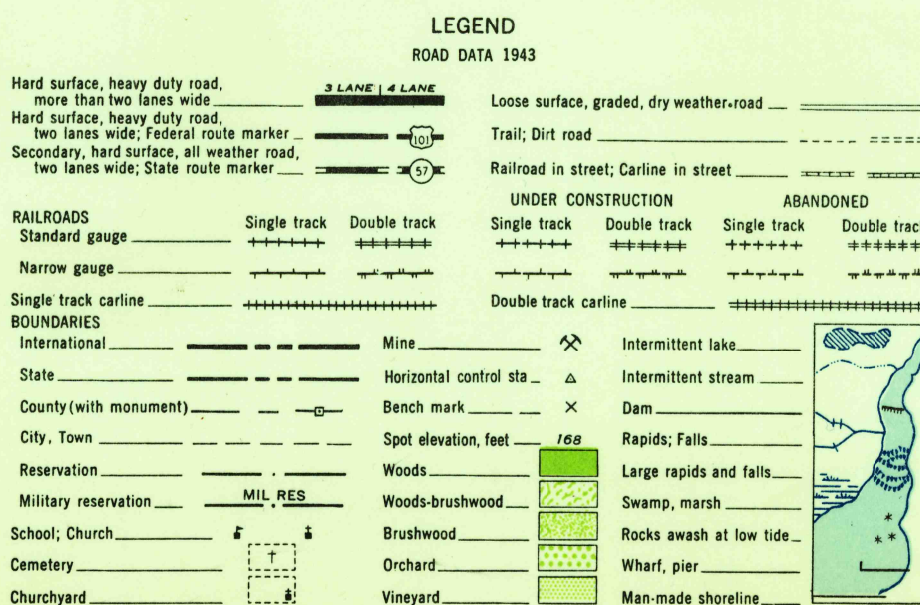




A.M.S. V821

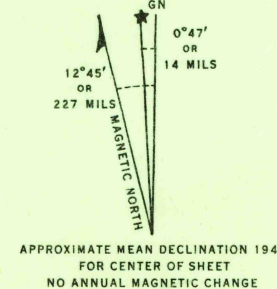
First Edition (AMS 1), 1943; (AMS 2), 1947.

Prepared under the direction of the Chief of Engineers by the Army Map Service (AMS), War Department, Washington, D. C. Marginal data revised and Universal Transverse Mercator Grid added, 1947. Copied in 1947 from New York, 1:25,000, AMS, Mt. Vernon, 1943. Original map compiled by the Army Map Service. Planimetry revised by photogrammetric methods; topography by the 29th Engineer Battalion, U. S. Army, planimetric surveys. Horizontal control by USCGS and the 29th Engineer Battalion, U. S. Army. Vertical control by AMS. Aerial photography by U. S. Army Air Force, 1941. Approximate Military Reservation Boundary as of March, 1947.

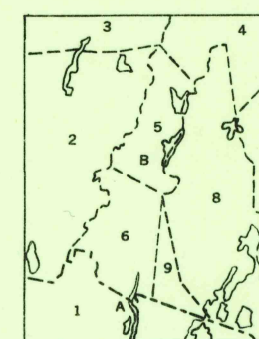
TRANSVERSE MERCATOR PROJECTION  
1927 NORTH AMERICAN DATUM

REPRINTED FROM MILITARY EDITION FOR CIVIL USE

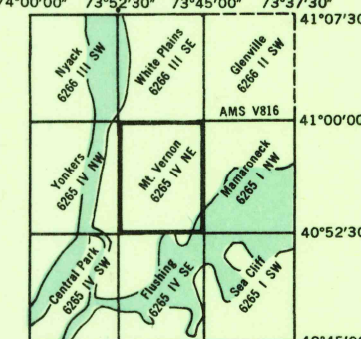
SOLD AND DISTRIBUTED BY U. S. GEOLOGICAL SURVEY, WASHINGTON 25, D. C.

USCGS  
Historical File  
Topographic Division

INDEX TO BOUNDARIES



INDEX TO ADJOINING SHEETS



A. Bronx County  
1. Borough of the Bronx  
B. Westchester County  
2. Yonkers City (Incorporated)  
3. Scarsdale Town  
4. Scarsdale City (Incorporated)  
5. Scarsdale City (Incorporated)  
6. Scarsdale City (Incorporated)  
7. Scarsdale City (Incorporated)  
8. Scarsdale City (Incorporated)

Sheet 6265 IV NE falls within NK 18-12, AMS V821, 1:250,000

U.S.G.S.  
FILE COPY  
TOPOGRAPHIC DIVISIONMT. VERNON, NEW YORK  
N4052.5-W7345.7/5NOV 15 1954  
2105