
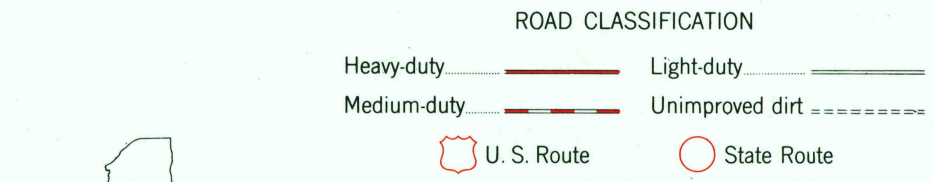
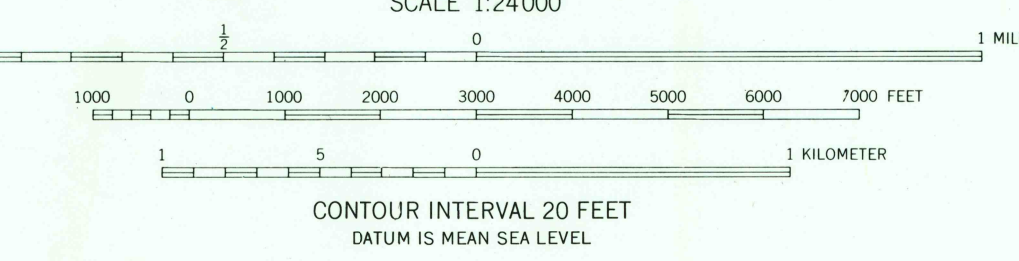
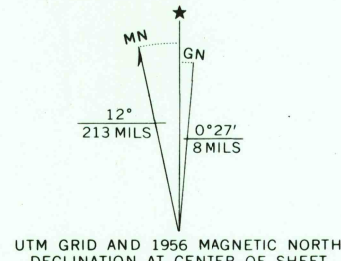


UNITED STATES
DEPARTMENT OF THE INTERIOR
GEOLOGICAL SURVEY

NAPANOCH QUADRANGLE
NEW YORK
7.5 MINUTE SERIES (TOPOGRAPHIC)
NE 1/4 ELLENVILLE 15' QUADRANGLE



Mapped by the Army Map Service
Edited and published by the Geological Survey
Control by USGS and USC&GS
Topography from aerial photographs by photogrammetric
methods. Aerial photographs taken 1942
Culture revised by the Geological Survey 1956
Polyconic projection. 1927 North American datum
10,000 foot grid based on New York coordinate system,
east zone
1000-meter Universal Transverse Mercator grid ticks,
zone 18, shown in blue
Unchecked elevations are shown in brown



NAPANOCH, N. Y.
NE 1/4 ELLENVILLE 15' QUADRANGLE
N4137.5-W7415.7/5
1956
MS 6167 III NE-SERIES V821

U.S. GEOLOGICAL SURVEY
FEB 20 1997
REC'D FILE COPY

