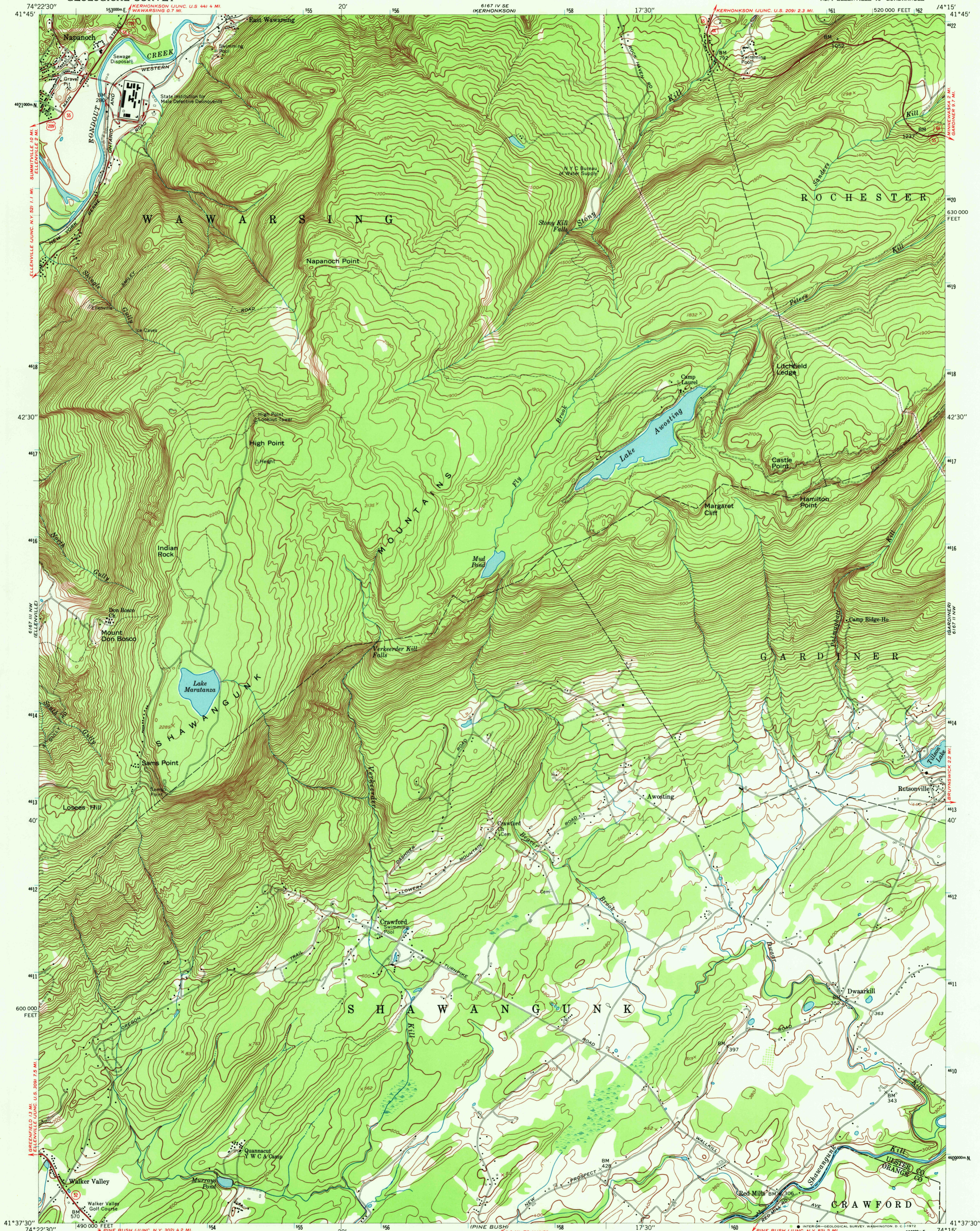


UNITED STATES
DEPARTMENT OF THE INTERIOR
GEOLOGICAL SURVEY

NAPANOCH QUADRANGLE
NEW YORK
7.5 MINUTE SERIES (TOPOGRAPHIC)
NE 1/4 ELLENVILLE 15' QUADRANGLE


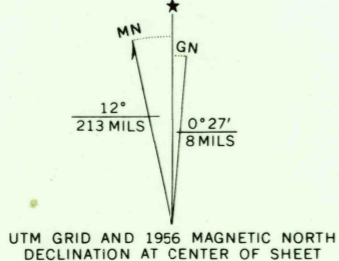


Map by the Army Map Service
Edited and published by the Geological Survey

Control by USGS and USC&GS

Topography from aerial photographs by photogrammetric methods. Aerial photographs taken 1942
Culture revised by the Geological Survey 1956

Polyconic projection. 1927 North American datum
10,000 foot grid based on New York coordinate system,
east zone
1000-meter Universal Transverse Mercator grid ticks,
zone 18, shown in blue
Unchecked elevations are shown in brown



ROAD CLASSIFICATION
Heavy-duty ——— Light-duty ———
Medium-duty ——— Unimproved dirt ———
U.S. Route ——— State Route ———

NAPANOCH, N. Y.
NE 1/4 ELLENVILLE 15' QUADRANGLE
N4137.5-W7415/7.5

1956
AMS 6167 III NE-SERIES V821

USGS
HISTORICAL FILE
TOPOGRAPHIC DIVISION

MAR 7 1972