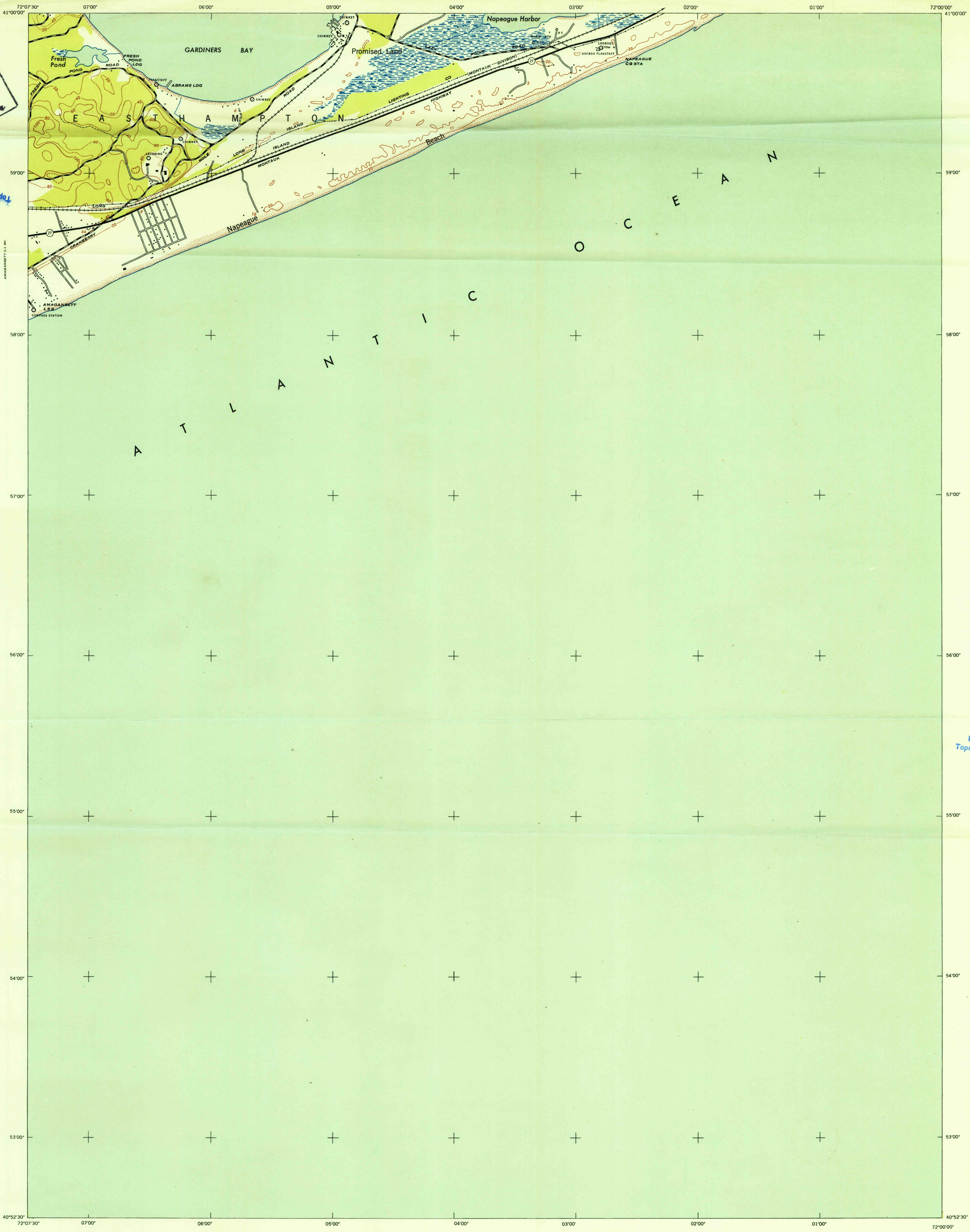


U.S.G.S.  
FILE COPY  
Inspection and Editing

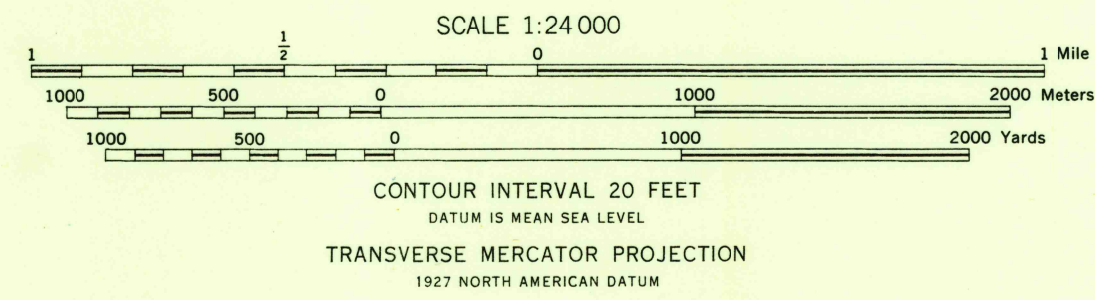
USGS  
Historical File  
Topographic Division

USGS  
Historical File  
Topographic Division



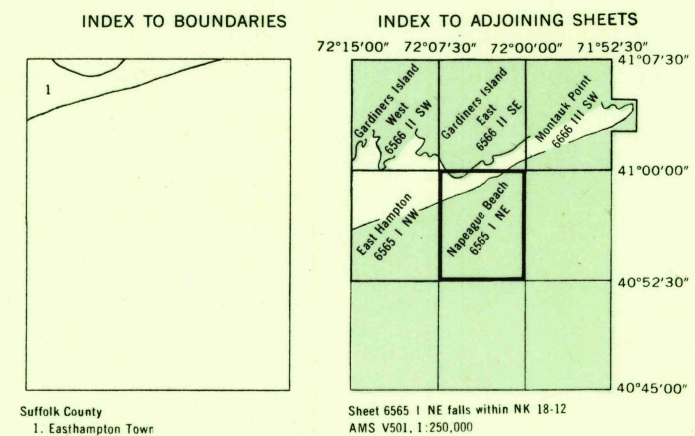
First Edition (AMS 1), 1943; (AMS 2), 1947.

Prepared under the direction of the Chief of Engineers by the Army Map Service (AM), War Department, Washington, D. C. Marginal data revised and Universal Transverse Mercator Grid added, 1947. Copied in 1947 from New York, 1:25,000, AMS, Napeague Beach, 1943. Original map compiled by the Army Map Service by stereophotogrammetric methods. Horizontal and vertical control by USGS, U. S. Engineer Department and AMS. Aerial photography by the Army Map Service, 1942. Map field checked 1942.



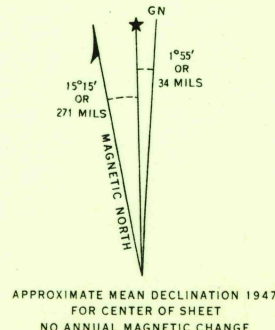
LEGEND  
ROAD DATA 1943

Hard surface, heavy duty road, more than two lanes wide	Loose surface, graded, dry weather road
Hard surface, heavy duty road, two lanes wide; Federal route marker	Trail; Dirt road
Secondary, hard surface, all weather road, two lanes wide; State route marker	Railroad in street; Carline in street
RAILROADS	
Standard gauge	Single track
Narrow gauge	Double track
Single track carline	Double track carline
BOUNDARIES	
International	Mine
State	Horizontal control sta
County (with monument)	Bench mark
Town	Spot elevation, feet
Reservation	Woods
Military reservation	Woods-brushwood
School; Church	Brushwood
Cemetery	Orchard
Churchyard	Vineyard
	Intermittent lake
	Intermittent stream
	Dam
	Rapids; Falls
	Large rapids and falls
	Swamp, marsh
	Rocks awash at low tide
	Wharf, pier
	Man-made shoreline



REPRINTED FROM MILITARY EDITION FOR CIVIL USE 1950

SOLD AND DISTRIBUTED BY U. S. GEOLOGICAL SURVEY, WASHINGTON 25, D. C.



NAPEAGUE BEACH, NEW YORK  
SUFFOLK COUNTY  
N4052.5-W7200/7.5

U.S.G.S.  
FILE COPY  
Inspection and Editing

3-23-50  
3210  
2210