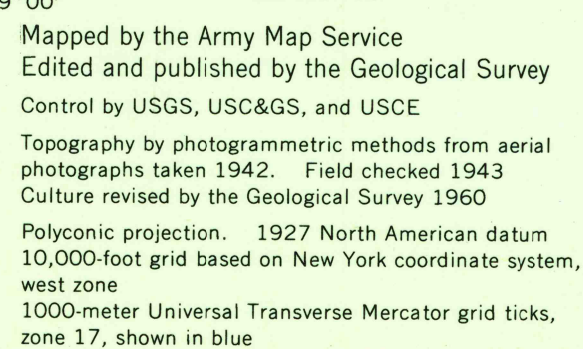




NORTH COLLINS QUADRANGLE  
NEW YORK  
7.5 MINUTE SERIES (TOPOGRAPHIC)



APPROXIMATE MEAN  
DECLINATION, 1960

THIS MAP COMPLIES WITH NATIONAL MAP ACCURACY STANDARDS  
FOR SALE BY U. S. GEOLOGICAL SURVEY, WASHINGTON 25, D. C.  
A FOLDER DESCRIBING TOPOGRAPHIC MAPS AND SYMBOLS IS AVAILABLE ON REQUEST

## ROAD CLASSIFICATION

Heavy-duty \_\_\_\_\_ Light-duty \_\_\_\_\_  
Medium-duty \_\_\_\_\_ Unimproved dirt =====  
 U. S. Route  State Route

U.S.G.S. NORTH COLLINS, N. Y.  
SW/4 EDEN 15' QUADRANGLE  
N4230—W7852 5/7 5

1960

NOV 26 1962

2745