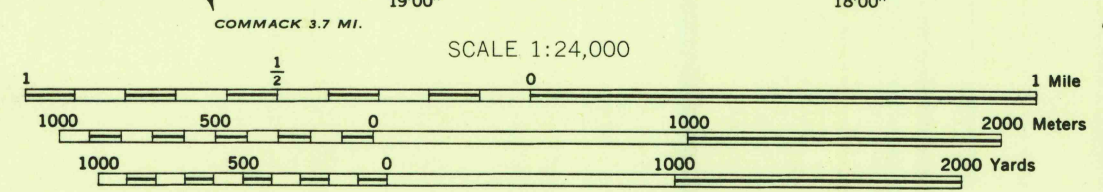


U.S.G.S.
FILE COPY
Inspection and Editing

A.M.S. V821
First Edition (AMS 1), 1944; (AMS 2), 1947.

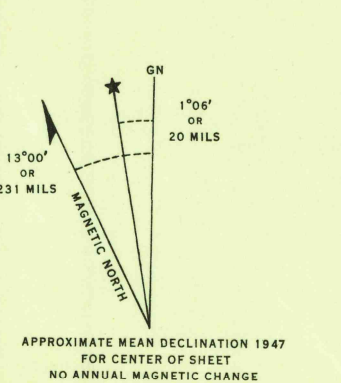
Prepared under the direction of the Chief of Engineers by the Army Map Service (AMS), War Department, Washington, D. C. Marginal data revised and Universal Transverse Mercator Grid added, 1947. Copied in 1947 from New York, 1:25,000, AMS, Northport, 1944. Original map compiled by the Army Map Service. Planimetry revised by photo-planimetric methods; topography by USGS and the 29th Engineer Battalion, U. S. Army, plane-table surveys. Horizontal and vertical control by USCGS and the 29th Engineer Battalion, U. S. Army. Aerial photography by U. S. Army Air Force, 1940.

LEGEND	
ROAD DATA 1943	
Hard surface, heavy duty road, more than two lanes wide	Loose surface, graded, dry weather road
Hard surface, heavy duty road, two lanes wide; Federal route marker	Trail; Dirt road
Secondary, hard surface, all weather road, two lanes wide; State route marker	Railroad in street; Carline in street
UNDER CONSTRUCTION	
Single track	Double track
ABANDONED	
Single track	Double track
BOUNDARIES	
International	Mine
State	Intermittent lake
County (with monument)	Intermittent stream
Town	Bench mark
Reservation	Spot elevation, feet
Military reservation	Woods
School; Church	Woods-brushwood
Cemetery	Brushwood
Churchyard	Orchard
	Vineyard
	Man-made shoreline



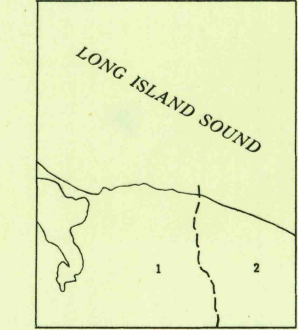
CONTOUR INTERVAL 20 FEET
DATUM IS MEAN SEA LEVEL
TRANSVERSE MERCATOR PROJECTION
1927 NORTH AMERICAN DATUM

USGS
Historical File
Topographic Division

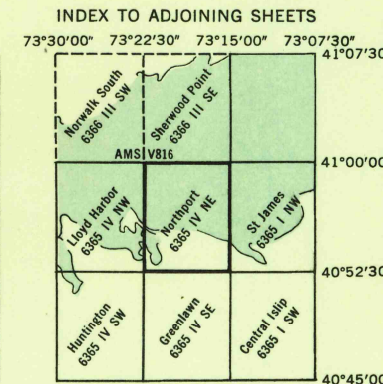


ARMY MAP SERVICE CORPS OF ENGINEERS, WAR DEPARTMENT, 19065

INDEX TO BOUNDARIES



INDEX TO ADJOINING SHEETS



U.S.G.S.
FILE COPY
Inspection and Editing

NORTHPORT, NEW YORK
SUFFOLK COUNTY
N4052.5-W7315/7.5