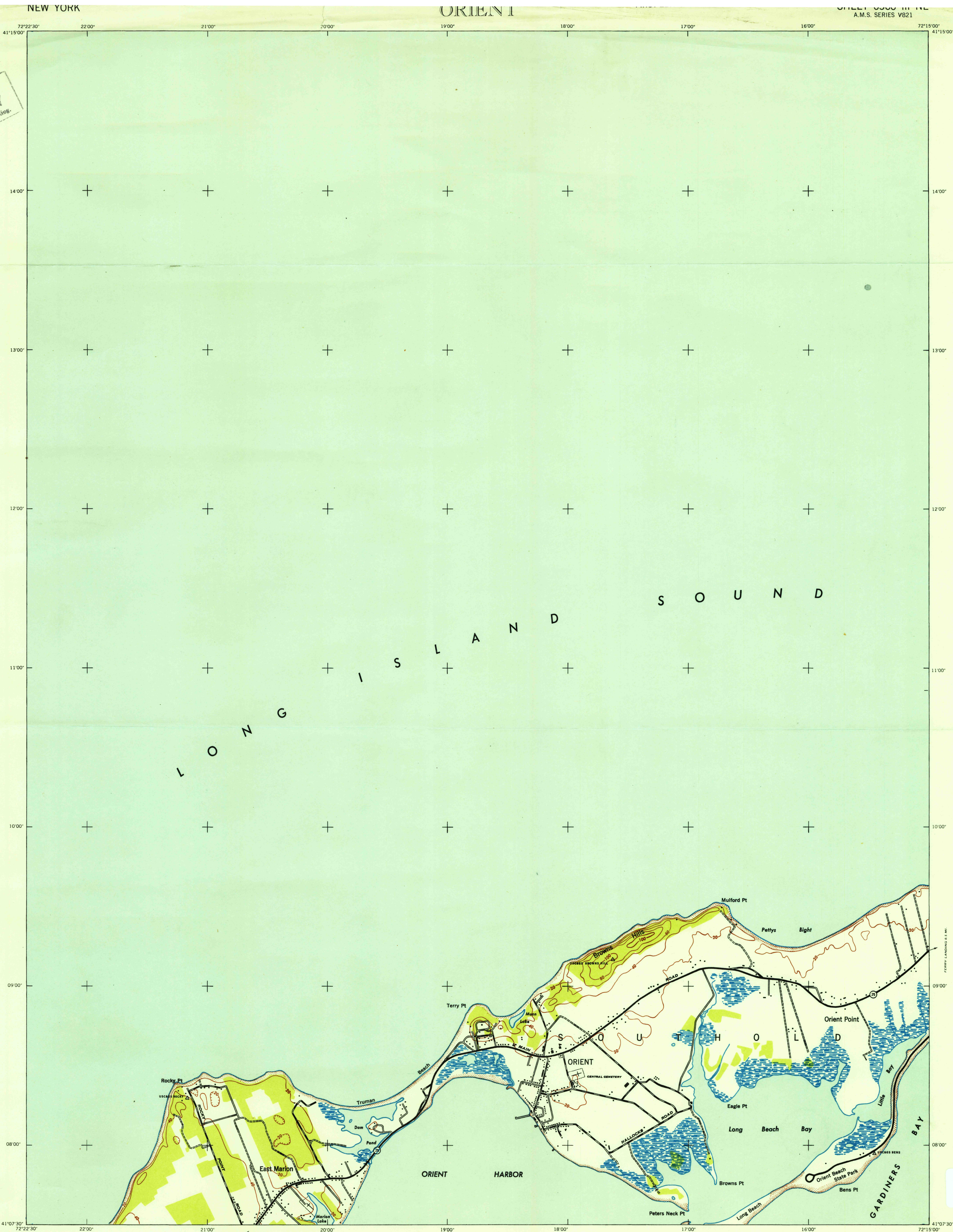
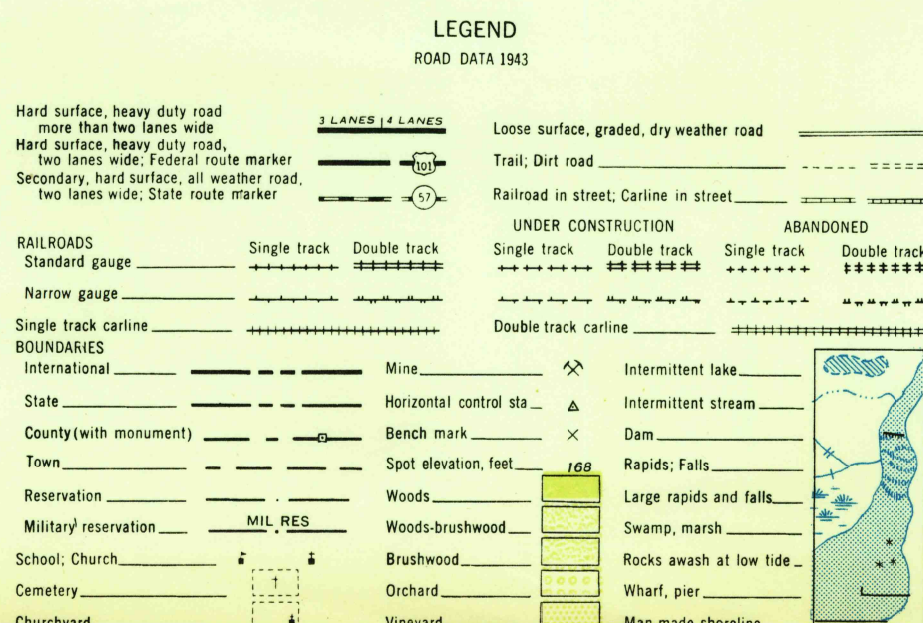


U.S.G.S.
FILE COPY
Inspection and Editing.



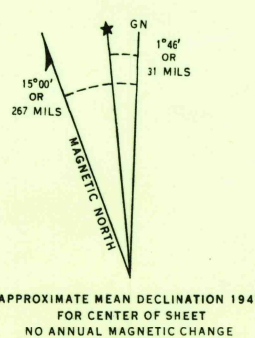
First Edition (AMS 1) 1943; (AMS 2), 1947.

Prepared under the direction of the Chief of Engineers by the Army Map Service (AM), War Department, Washington, D. C. Marginal data revised and Universal Transverse Mercator Grid added, 1947. Copied in 1947 from New York, 1:25,000, AMS, Orient, 1943. Original map compiled by the Army Map Service by stereophotogrammetric methods. Horizontal and vertical control by USCGS, USGS, U. S. Engineer Department and AMS. Aerial photography by the Army Map Service, 1942. Map field checked 1942.



REPRINTED FROM MILITARY EDITION FOR CIVIL USE 1950
SOLD AND DISTRIBUTED BY U. S. GEOLOGICAL SURVEY, WASHINGTON 25, D. C.

USGS
Historical File
Topographic Division



U.S.G.S.
FILE COPY
Inspection and Editing.

ORIENT, NEW YORK
SUFFOLK COUNTY
N4107.5-W7215.7.5

U.S.G.S. LIBRARY - RESTON
3 1818 00503894 6

2-24-50
2120