
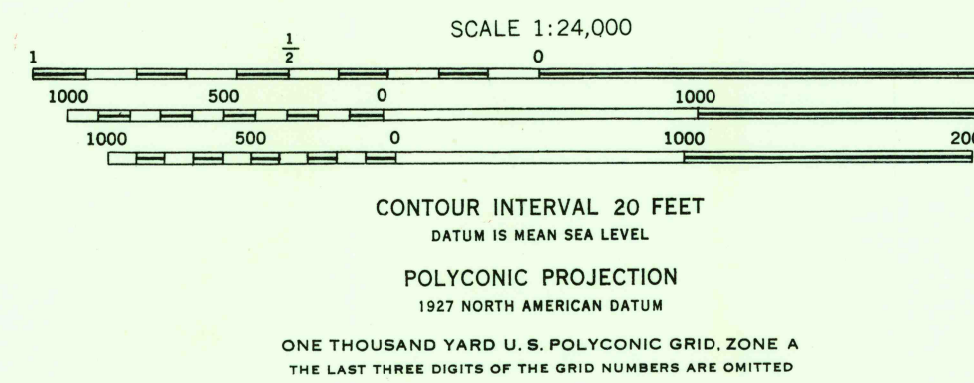
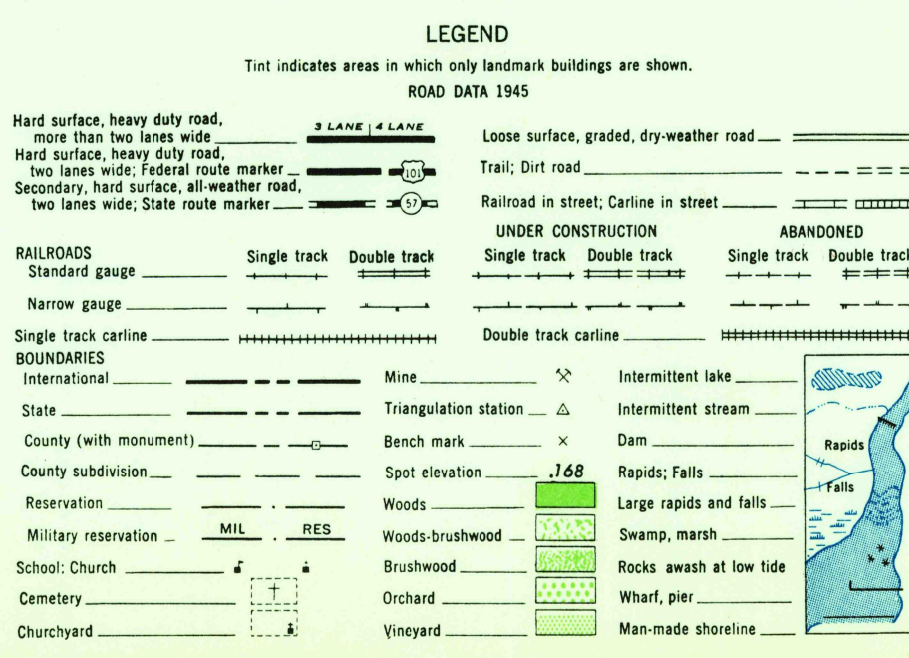


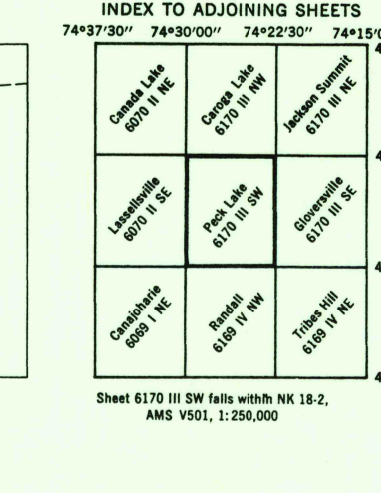
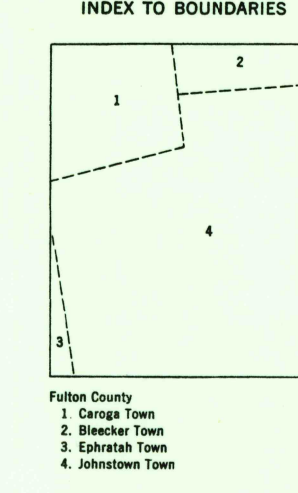
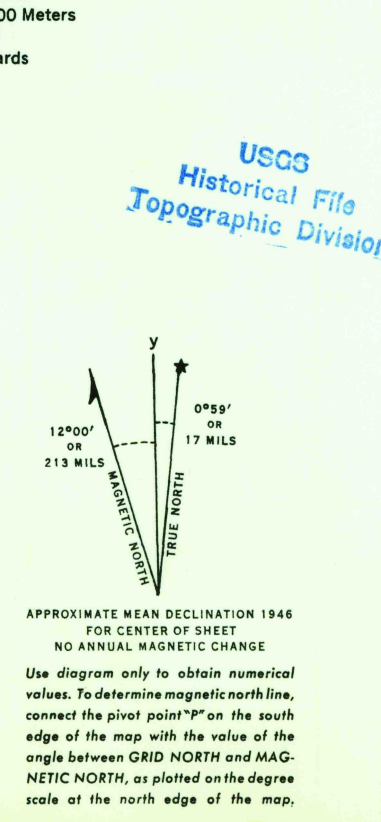
A.M.S. V821

First Edition (AMS 1), 1945.

Prepared under the direction of the Chief of Engineers by the Army Map Service (TVA), U. S. Army, Washington, D. C. Compiled in 1945 by TVA and USGS from wide angle aerial photography by stereophotogrammetric methods. Aerial photography for TVA, 1943. Horizontal and vertical control by USCGS and TVA. Map field checked, 1945. This map complies with the national standard map accuracy requirements.



REPRINTED FROM MILITARY EDITION FOR CIVIL USE
PENDING REVISION FOR STANDARD ISSUE
SOLD AND DISTRIBUTED BY U. S. GEOLOGICAL SURVEY, WASHINGTON 25, D. C.



PECK LAKE, NEW YORK
FULTON COUNTY
N4300 W7422.5/7.5

AUG 23 1962

1510