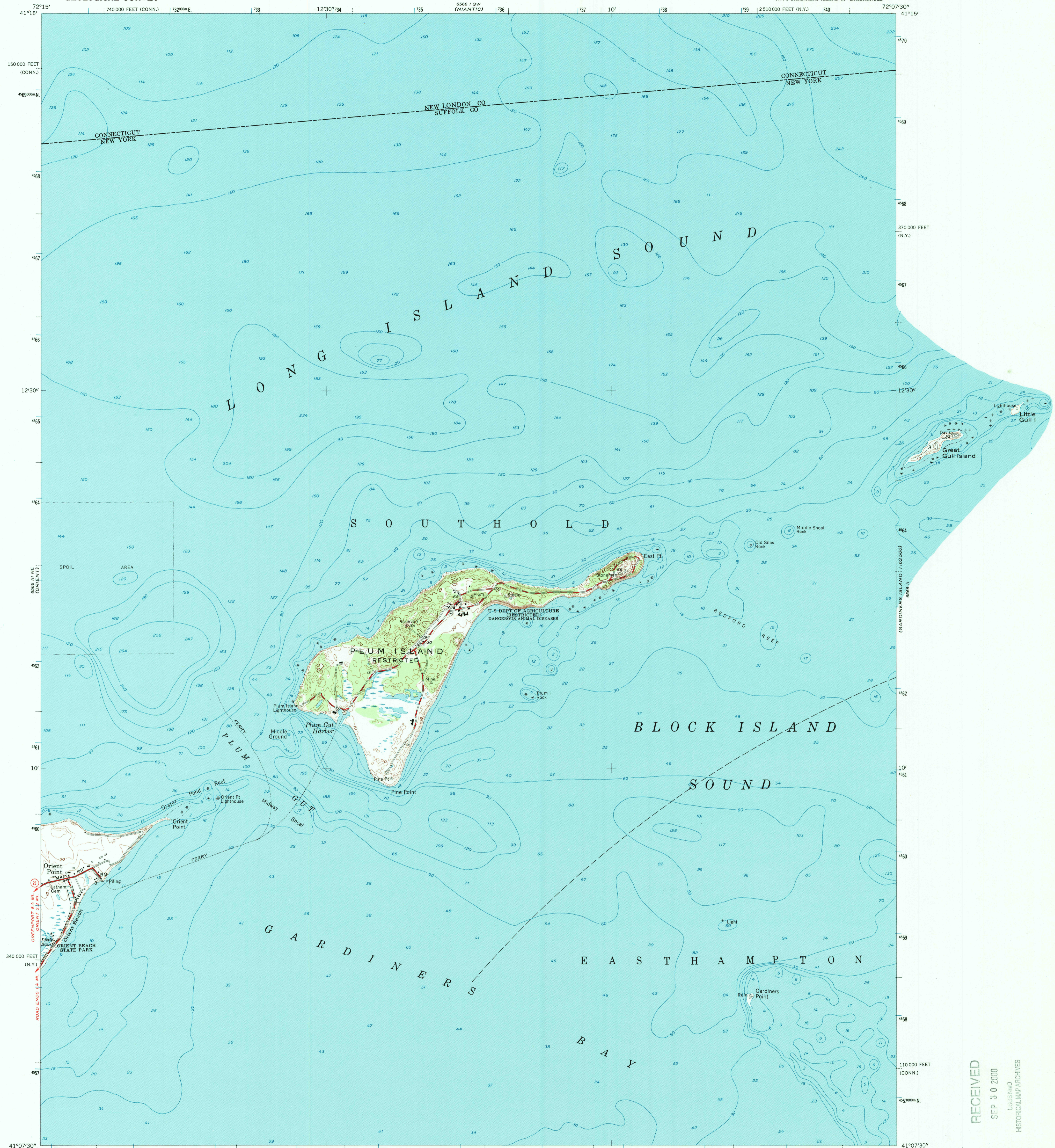


6566 II SE
(OLD LANE)

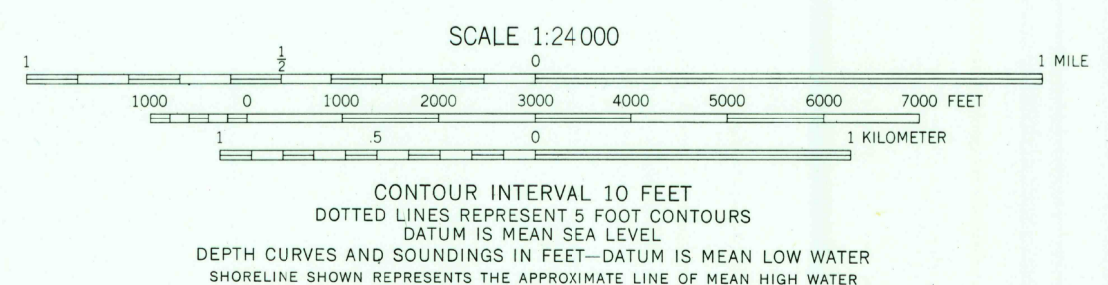
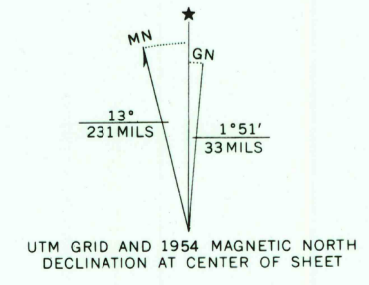
UNITED STATES
DEPARTMENT OF THE INTERIOR
GEOLOGICAL SURVEY

PLUM ISLAND QUADRANGLE
NEW YORK-CONNECTICUT
7.5 MINUTE SERIES (TOPOGRAPHIC)
NW/4 GARDINERS ISLAND 15' QUADRANGLE

(NEW LONDON)
6566 II SE



Mapped, edited, and published by the Geological Survey
Control by USC&GS
Topography from aerial photographs by photogrammetric
methods. Aerial photographs taken 1954. Field check 1954
Hydrography compiled from USC&GS chart 362 (1953)
Polyconic projection. 1927 North American datum
10,000-foot grids based on New York coordinate system,
Long Island zone, and Connecticut coordinate system
1000-meter Transverse Mercator grid ticks,
zone 18, shown in blue



ROAD CLASSIFICATION
Heavy-duty ——— Light-duty ———
Medium-duty ——— Unimproved dirt ———
U. S. Route ——— State Route ———

PLUM ISLAND, N. Y.—CONN.
NW/4 GARDINERS ISLAND 15' QUADRANGLE
N 41° 07' 30" W 72° 07' 30" E

1954
AMS 6566 II NW—SERIES V821

RECEIVED

SEP 30 2000

USGS NW
HISTORICAL MAP ARCHIVES

