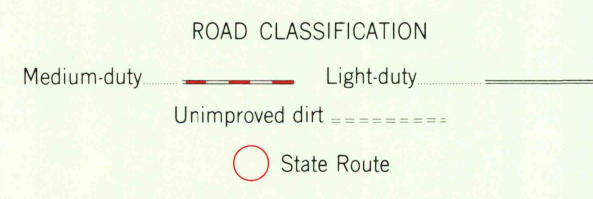
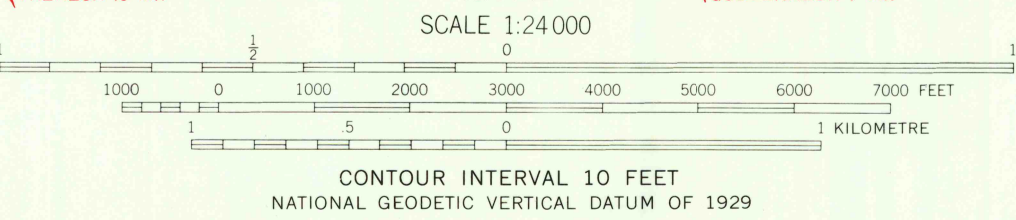
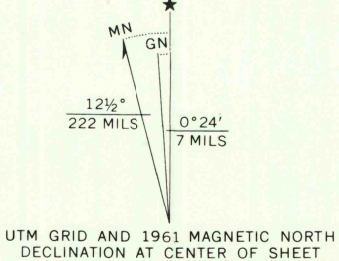




Maped by the Army Map Service
Edited and published by the Geological Survey
Control by USGS, USC&GS, TVA, and USCE
Topography by photogrammetric methods from aerial
photographs taken 1947. Field checked 1949
Revised by the Geological Survey 1961
Polyconic projection. 1927 North American datum
10,000-foot grid based on New York coordinate system,
east zone
1000-metre Universal Transverse Mercator grid ticks,
zone 18, shown in blue



THIS MAP COMPLIES WITH NATIONAL MAP ACCURACY STANDARDS
FOR SALE BY U. S. GEOLOGICAL SURVEY, RESTON, VIRGINIA 22092
A FOLDER DESCRIBING TOPOGRAPHIC MAPS AND SYMBOLS IS AVAILABLE ON REQUEST

USGS
Historical File
Topographic Division

POPE MILLS, N. Y.
NE 1/4 HAMMOND 15' QUADRANGLE
N4422.5—W7530/7.5

1961

AMS 5872 I NE—SERIES V82 I

JUN 16 1976