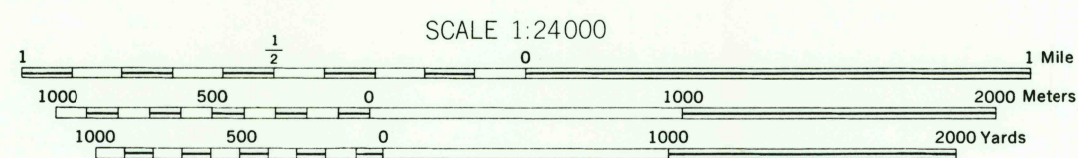


AM.S. V821
First Edition (AMS 1), 1943; (AMS 2), 1946.

Prepared under the direction of the Chief of Engineers by the Army Map Service (AMS), U. S. Army, Washington, D. C. Copied in 1946 from New York, 1:31,680, AMS, Sheet 6073 IV NE, 1943. Original map compiled by TVA from wide angle aerial photography by photo-planimetric and planimetric methods. Canadian topography projected from maps of Canadian Department of National Defense, 1904; revised 1937. Aerial photography for TVA, 1942. Horizontal and vertical control by USCGS, USGS, USLS, International Waterways Commission and TVA. Scale changed and marginal data revised, 1946. Map not field checked. This map complies with the national standard map accuracy requirements.

LEGEND

ROAD DATA 1942	
Hard surface, heavy duty road, more than two lanes wide	Loose surface, graded, dry-weather road
Hard surface, heavy duty road, two lanes wide; federal route marker	Trail; dirt road
Secondary, hard surface, all-weather road, two lanes wide; state route marker	Railroad in street; carline in street
RAILROADS	
Standard gauge	Single track Double track
Narrow gauge	Single track Double track
Single track carline	Double track carline
BOUNDARIES	
International	Mine
State	Triangulation station
County (with monument)	Bench mark
County subdivision	Spot elevation
Reservation	Woods
Military reservation	Large rapids and falls
School; Church	Woods-brushwood
Cemetery	Brushwood
Churchyard	Orchard
	Vineyard
	Man-made shoreline
	Intermittent lake
	Intermittent stream
	Dam
	Rapids; falls
	Swamp, marsh
	Rocks awash at low tide
	Wharf, pier



CONTOUR INTERVAL 20 FEET U. S.
CONTOUR INTERVAL 25 FEET CANADA

DATUM IS MEAN SEA LEVEL

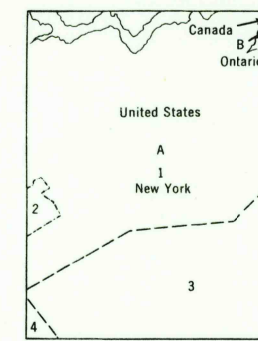
POLYCONIC PROJECTION

1927 NORTH AMERICAN DATUM

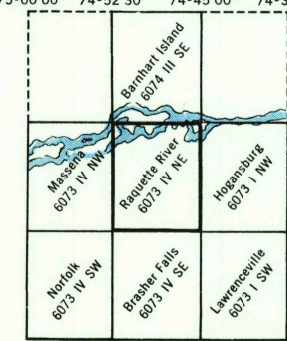
REPRINTED FROM MILITARY EDITION FOR CIVIL-USE
SOLD AND DISTRIBUTED BY U. S. GEOLOGICAL SURVEY, WASHINGTON 25, D. C.

APPROXIMATE MEAN DECLINATION 1946
FOR CENTER OF SHEET
ANNUAL MAGNETIC CHANGE 1° EASTWARD

INDEX TO BOUNDARIES



INDEX TO ADJOINING SHEETS



RAQUETTE RIVER, N. Y., ONT.
N4452.5-W7445/7.5

USGS
Historical File
Topographic Division

USGS
Historical File
Topographic Division