


U.S.G.S.
FILE COPY
Inspection and Mapping

U.S.G.S.
FILE COPY
Inspection and Mapping



A.M.S. V821
First Edition (AMS 1), 1944; (AMS 2), 1947.

Prepared under the direction of the Chief of Engineers by the Army Map Service (AM), War Department, Washington, D. C. Marginal data revised and Universal Transverse Mercator Grid added, 1947. Copied in 1947 from New York, 1:25,000, AMS, Riverhead, 1944. Original map compiled by the Army Map Service by stereophotogrammetric methods. Horizontal and vertical control by USCGS, USGS, New Jersey Geodetic Control Survey and the Army Map Service. Aerial photography by the Army Map Service, 1942.

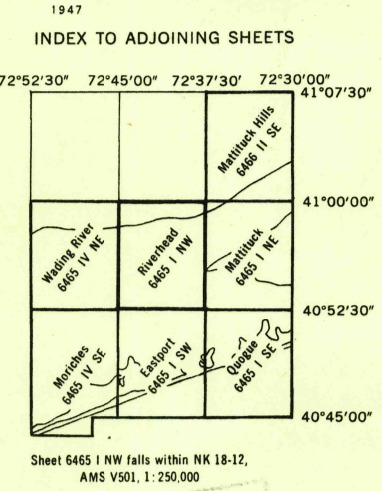
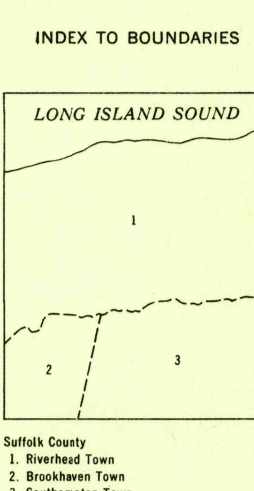
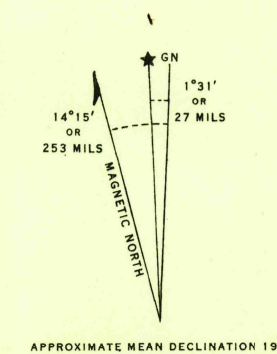


LEGEND
ROAD DATA 1943

Hard surface, heavy duty road, more than two lanes wide	Loose surface, graded, dry weather road
Hard surface, heavy duty road, two lanes wide; Federal route marker	Trail; Dirt road
Secondary, hard surface, all weather road, two lanes wide; State route marker	Railroad in street; Carline in street
RAILROADS	
Standard gauge	Single track Double track
Narrow gauge	Single track Double track
BOUNDARIES	
Single track carline	Double track carline
International	Mine
State	Horizontal control sta
County (with monument)	Bench mark
Town	Spot elevation, feet
Reservation	Woods
Military reservation	Woods-brushwood
School; Church	Brushwood
Cemetery	Orchard
Phonograph	Vineyard
	Man-made oblique
	Intermittent lake
	Intermittent stream
	Dam
	Rapids; Falls
	Large rapids and falls
	Swamp, marsh
	Rocks awash at low tide
	Wharf, pier

REPRINTED FROM MILITARY EDITION FOR CIVIL USE
SOLD AND DISTRIBUTED BY U. S. GEOLOGICAL SURVEY, WASHINGTON 25, D. C.

USGS
Historical File
Topographic Division



U.S.G.S.
FILE COPY
Inspection and Mapping

RIVERHEAD, NEW YORK
SUFFOLK COUNTY
N4052.5-W7237.5/7.5

June 23, 49
2120