

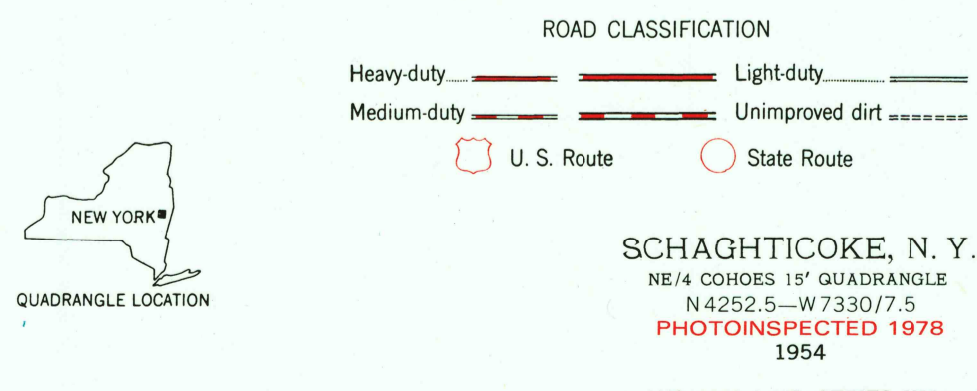
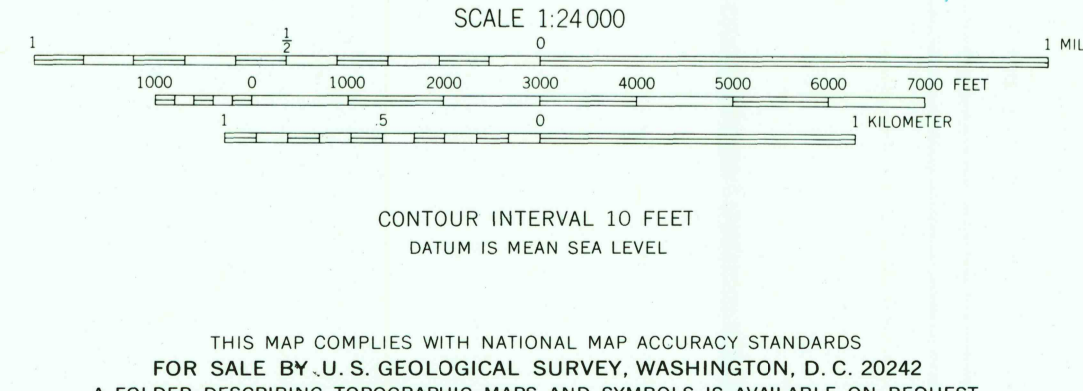
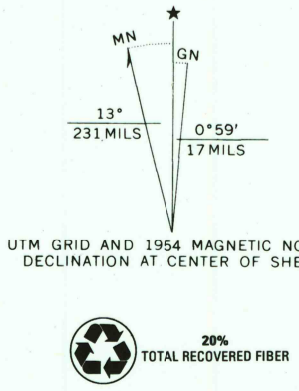
UNITED STATES
DEPARTMENT OF THE INTERIOR
GEOLOGICAL SURVEY

SCHAGHTICOKE QUADRANGLE
NEW YORK
7.5 MINUTE SERIES (TOPOGRAPHIC)
NE 1/4 COHES 15' QUADRANGLE

67°11'54" N
(CAMBRIDGE)



Mapped, edited, and published by the Geological Survey
Control by USGS and USC&GS
Topography from aerial photographs by photogrammetric
methods. Aerial photographs taken 1952. Field check 1954
Polyconic projection. 1927 North American datum
10,000-foot grid based on New York coordinate system,
east zone
Unchecked elevations are shown in brown
1000-meter Universal Transverse Mercator grid ticks,
zone 18, shown in blue
Map photoinspected 1978
No major culture or drainage changes observed



SCHAGHTICOKE, N. Y.
NE 1/4 COHES 15' QUADRANGLE
N 4252.5—W 7330/7.5
PHOTOINSPECTED 1978
1954

AMS 6269 I NE-SERIES V821

RECEIVED
AUG 31 2000

USGS WMD
HISTORICAL MAPS PROGRAM

ISBN 0-607-41815-X
9 780607 418156