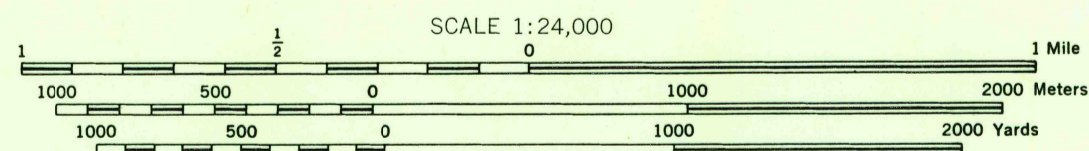
A.M.S. V821  
First Edition (AMS 1), 1945.

Prepared under the direction of the Chief of Engineers by the Army Map Service (TV), U. S. Army, Washington, D. C. Compiled in 1945 by USGS and TVA from wide angle aerial photography by stereophotogrammetric methods. Aerial photography for TVA, 1943. Horizontal and vertical control by USCGS, USGS and TVA. Map field checked. This map complies with the national standard map accuracy requirements.

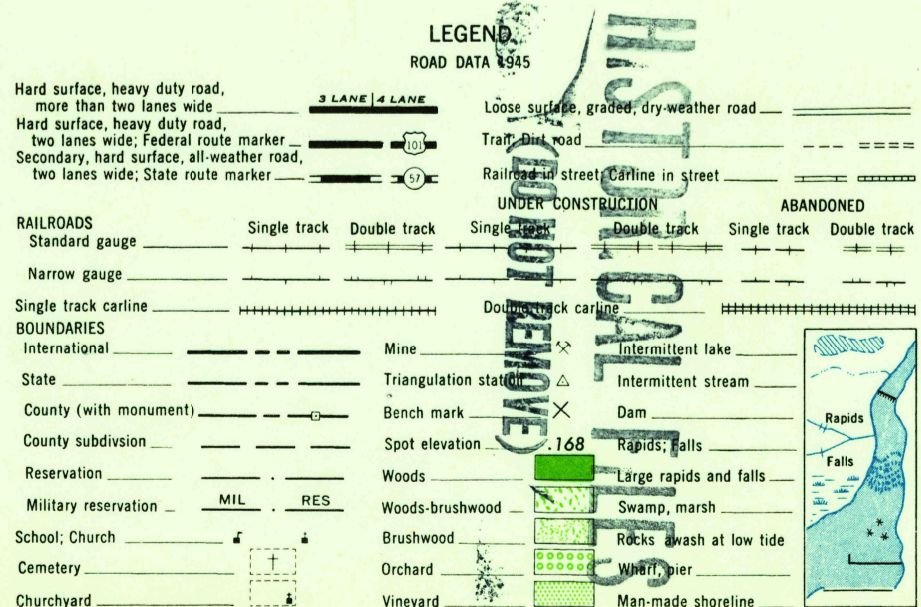
CONTOUR INTERVAL 20 FEET  
DATUM IS MEAN SEA LEVELPOLYCONIC PROJECTION  
1927 NORTH AMERICAN DATUM

ONE THOUSAND YARD U. S. POLYCONIC GRID ZONE A

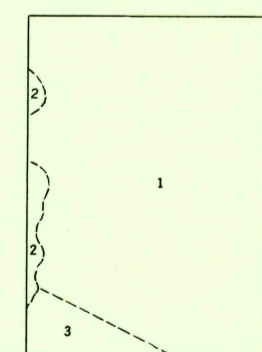
THE LAST THREE DIGITS OF THE GRID NUMBERS ARE OMITTED

REPRINTED FROM MILITARY EDITION FOR CIVIL USE  
PENDING REVISION FOR STANDARD ISSUE

SOLD AND DISTRIBUTED BY U. S. GEOLOGICAL SURVEY WASHINGTON 25, D. C.



INDEX TO BOUNDARIES



INDEX TO ADJOINING SHEETS

Sheet 6168 III SW	Sheet 6168 III SE	Sheet 6168 III NE	Sheet 6168 III NW
Shandaken	Shandaken	Shandaken	Shandaken
Denning	Denning	Denning	Denning
Hardenburg	Hardenburg	Hardenburg	Hardenburg

Sheet 6168 III SW falls within NK 18-5,  
AMS V801, 1:250,000APPROXIMATE MEAN DECLINATION 1946  
FOR CENTRAL AREA11°15' 19" N  
17 MILS11°15' 19" N  
17 MILS11°15' 19" N  
17 MILS11°15' 19" N  
17 MILS

SHANDAKEN, NEW YORK

ULSTER COUNTY

N4200-W7422.5/7.5