

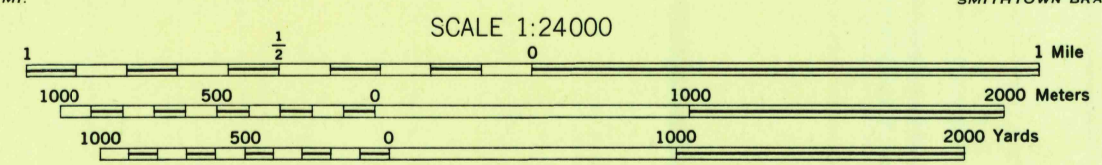


U.S.G.S.  
FILE COPY  
Inspection and Editing

U.S.G.S.  
FILE COPY  
Inspection and Editing

A.M.S. V821  
First Edition (AMS 1), 1944; (AMS 2), 1947.

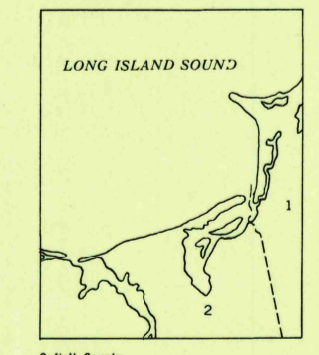
Prepared under the direction of the Chief of Engineers by the Army Map Service (AM), War Department, Washington, D. C. Marginal data revised and Universal Transverse Mercator Grid added, 1947. Copied in 1947 from New York, 1:25,000, AMS, St. James, 1944. Original map compiled by the Army Map Service by stereophotogrammetric methods. Horizontal and vertical control by USCGS, USGS, U. S. Engineer Department and AMS.



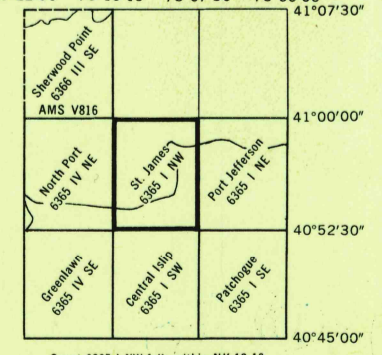
SCALE 1:24000  
CONTOUR INTERVAL 20 FEET  
DATUM IS MEAN SEA LEVEL  
TRANSVERSE MERCATOR PROJECTION  
1927 NORTH AMERICAN DATUM

USGS  
Historical File  
Topographic Division

INDEX TO BOUNDARIES



INDEX TO ADJOINING SHEETS

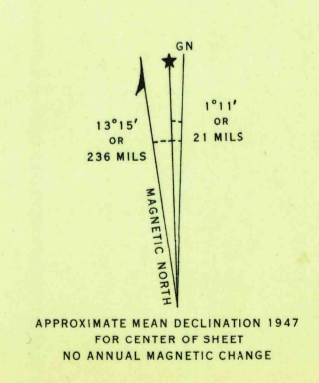


**LEGEND**

ROAD DATA 1943

Hard surface, heavy duty road, more than two lanes wide.	Loose surface, graded, dry weather road	Intermittent lake
Hard surface, heavy duty road, two lanes wide; Federal route marker	Trail, Dirt road	Intermittent stream
Secondary, hard surface, all weather road, two lanes wide; State route marker	Railroad in street; Carline in street	Dam
<b>RAILROADS</b>	<b>UNDER CONSTRUCTION</b>	<b>ABANDONED</b>
Standard gauge	Single track Double track	Single track Double track
Narrow gauge	Single track Double track	Single track Double track
Single track carline	Double track carline	Double track carline
<b>BOUNDARIES</b>	Mine	Interruption
International	Horizontal control sta.	Spot elevation, feet
State	Bench mark	Large rapids and falls
County (with monument)	Spot elevation, foot	Swamp, marsh
Town	Woods	Rocks awash at low tide
Reservation	MIL RES	Wharf, pier
Military reservation	Brushwood	Man-made shoreline
School, Church	Orchard	
Cemetery	Vineyard	
Churchyard		

REPRINTED FROM MILITARY EDITION FOR CIVIL USE  
SOLD AND DISTRIBUTED BY U. S. GEOLOGICAL SURVEY, WASHINGTON 25, D. C.



Sheet 6365 1 NW falls within NK 18.12, AMS V821, 1:250,000

ST. JAMES, NEW YORK  
SUFFOLK COUNTY  
N4052.5-W7307.5/7.5

U.S.G.S.  
FILE COPY  
Inspection and Editing

JUN 24 1949

2185