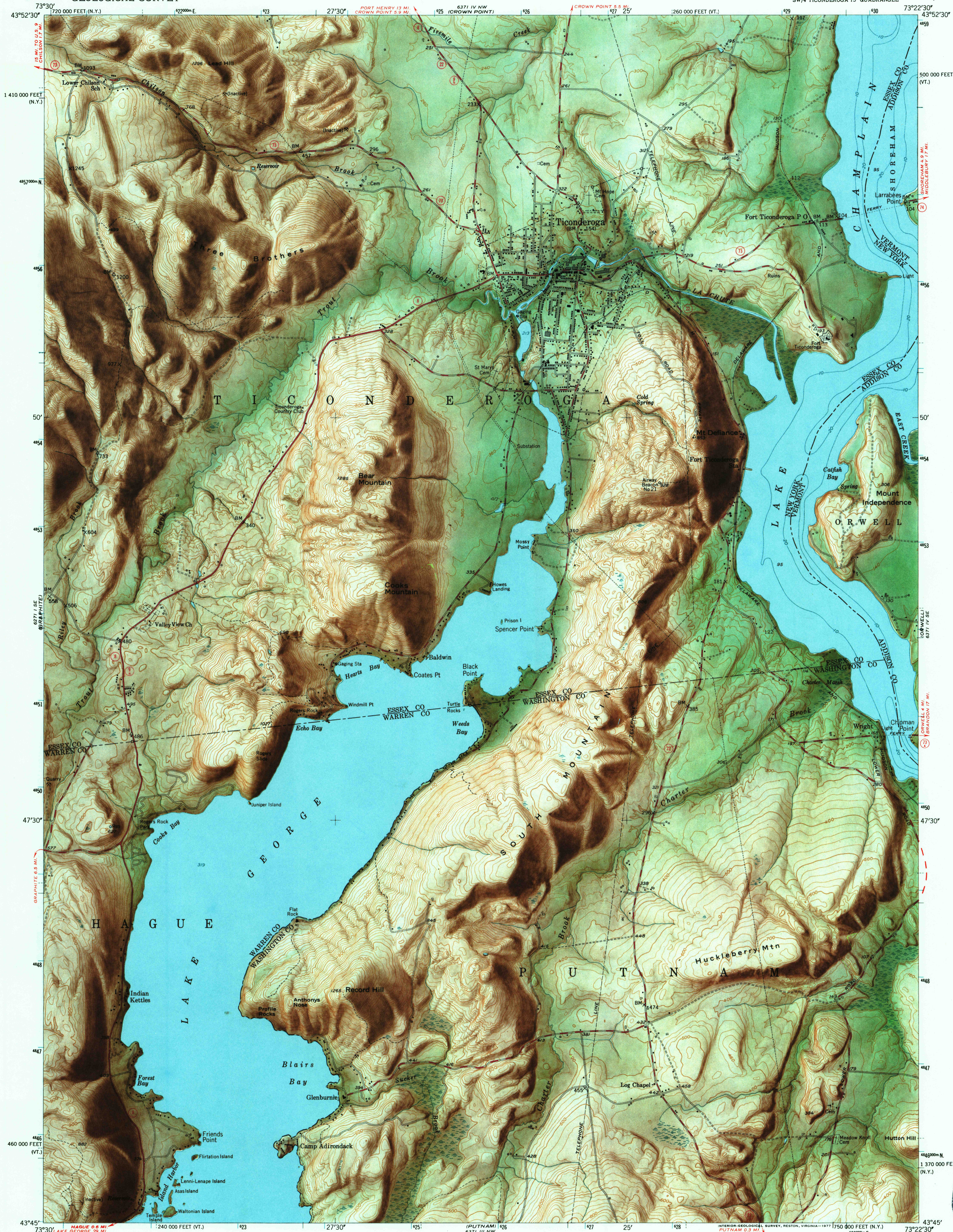
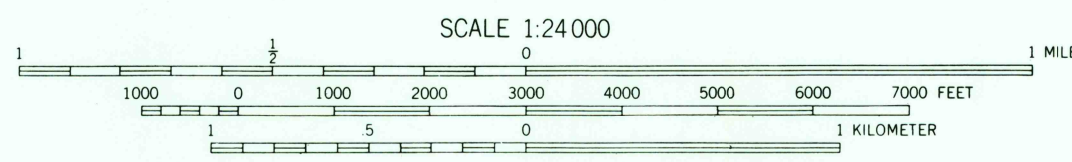
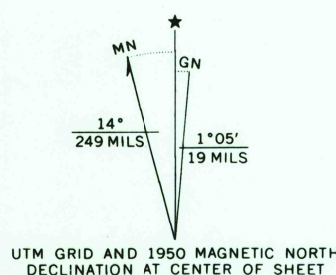


UNITED STATES
DEPARTMENT OF THE INTERIOR
GEOLOGICAL SURVEY

TICONDEROGA QUADRANGLE
NEW YORK-VERMONT
7.5 MINUTE SERIES (TOPOGRAPHIC)
SW 1/4 TICONDEROGA 15' QUADRANGLE



Mapped, edited, and published by the Geological Survey
Control by USGS and USC&GS
Topography from aerial photographs by multiplex methods
Aerial photographs taken 1942. Field check 1949-1950
Polyconic projection. 1927 North American datum
10,000-foot grid based on New York Coordinate system,
east zone, and Vermont coordinate system
1000-meter Universal Transverse Mercator grid ticks,
zone 18, shown in blue



ROAD CLASSIFICATION
Heavy-duty ——— Light-duty ———
Medium-duty ——— Unimproved dirt ———
State Route ———

TICONDEROGA, N.Y.-VT.
SW 1/4 TICONDEROGA 15' QUADRANGLE
N4345-W7322.5/7.5

1950
SHADED RELIEF
AMS 6371 IV SW-SERIES V821

THIS MAP COMPLIES WITH NATIONAL MAP ACCURACY STANDARDS
FOR SALE BY U. S. GEOLOGICAL SURVEY, RESTON, VIRGINIA 22092
A FOLDER DESCRIBING TOPOGRAPHIC MAPS AND SYMBOLS IS AVAILABLE ON REQUEST
THIS MAP IS AVAILABLE WITH OR WITHOUT SHADED RELIEF OVERPRINT

This map was reproduced by
electronic color scanning of an earlier printing (1977).

USGS AND HISTORICAL
MAP ARCHIVES
AUG 29 1996
REC'D FILE COPY

