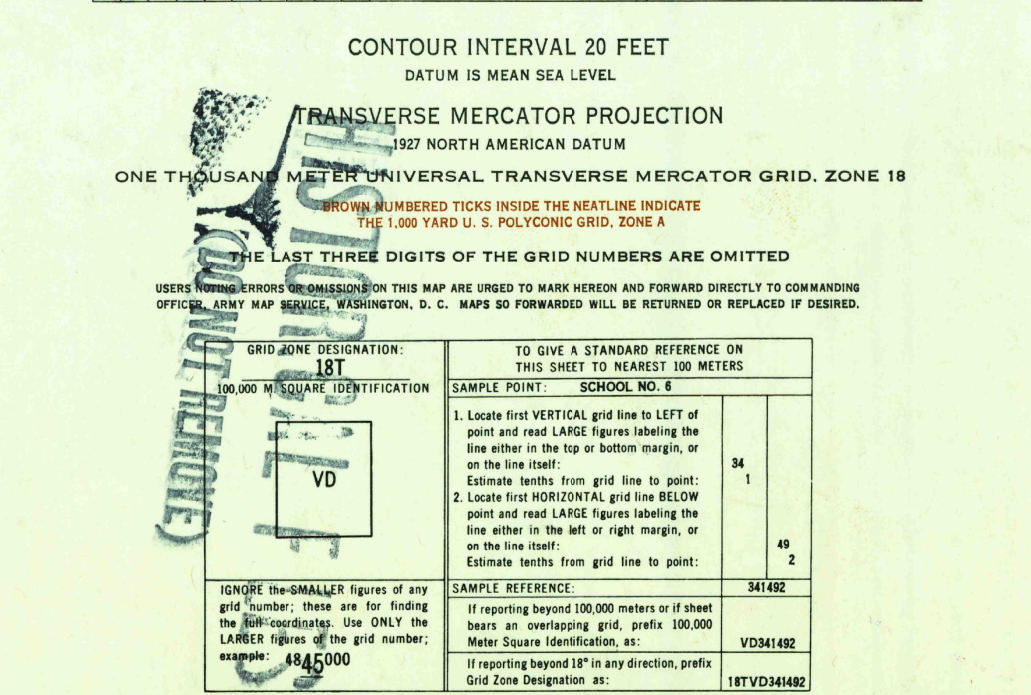

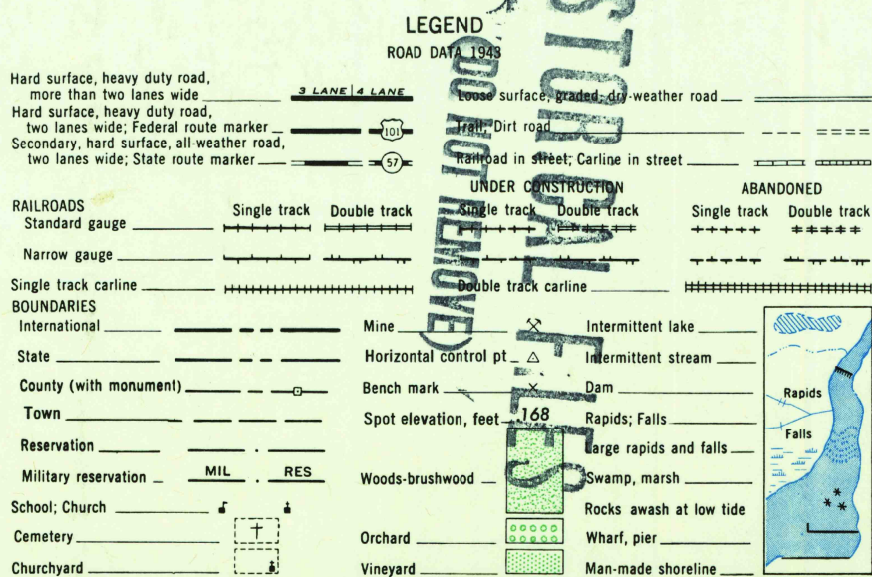
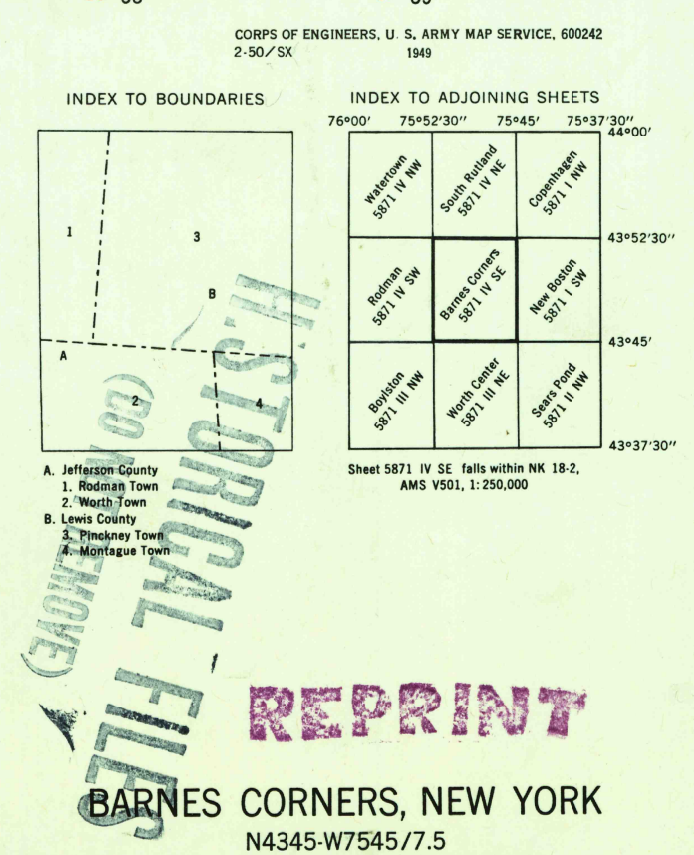




Prepared under the direction of the Chief of Engineers by the Corps of Engineers, U. S. Army Map Service (AM), Washington, D. C. Copied in 1945 from New York, 1:31,680, A. Barnes Corners 1943. Original map compiled by USGS and TVA by photogrammetric (multiplex) methods. Aerial photography 1942. Horizontal and vertical control by USC&GS and TVA. Map field checked. Scale changed and marginal data revised, 1946. Reprinted in 1949 with revision of marginal data and addition of Universal Transverse Mercator Grid.



1000  
S.L. 469



As is  
4 colors  
Black  
Brown  
2 Dk. blue  
Green

**REPRINT**  
BARNES CORNERS, NEW YORK  
N4345-W7545/7.5

HISTORICAL FILES  
(DO NOT REMOVE)

54.0

22x27