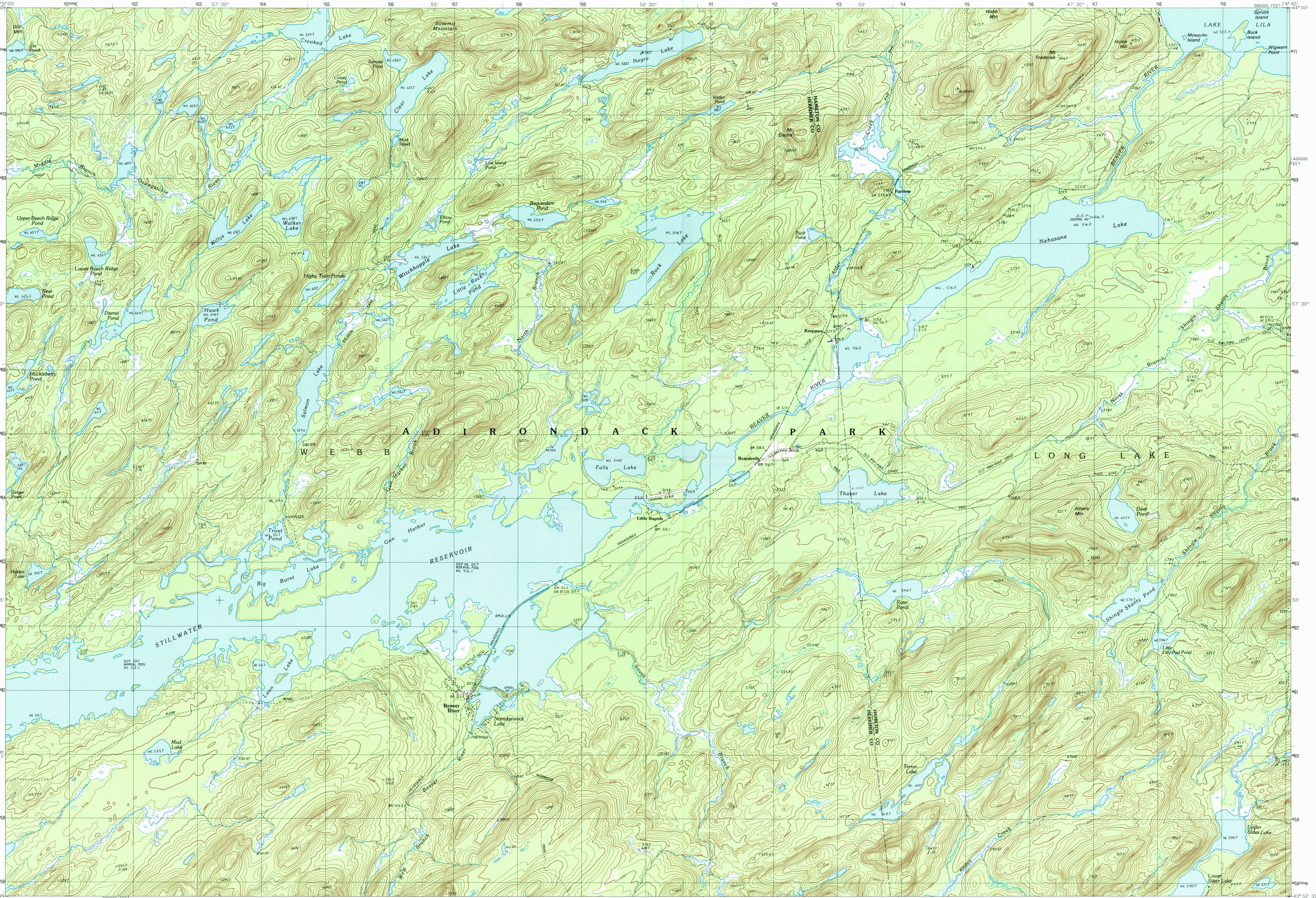


**BEAVER RIVER, NEW YORK**

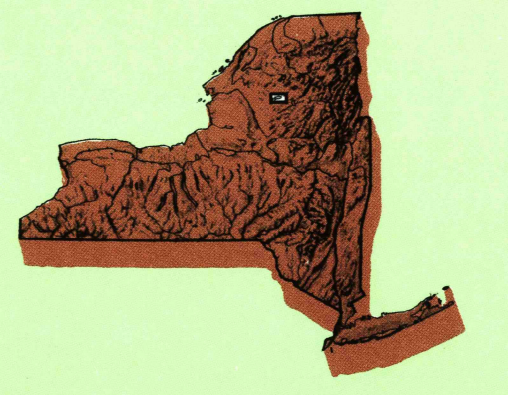
**7.5 X 15 MINUTE SERIES (TOPOGRAPHIC)**




# Beaver River

## NEW YORK

1:25 000-scale metric  
topographic map



- 7.5 X 15 MINUTE QUADRANGLE SHOWING**
- Contours and elevations in meters
  - Highways, roads and other manmade structures
  - Water features
  - Woodland areas
  - Geographic names



PRODUCED BY THE UNITED STATES GEOLOGICAL SURVEY CONTROL BY AERIAL PHOTOGRAPHS TAKEN 1981-82 FIELD CHECKED 1983 MAP EDITED 1989 PROJECTION UNIVERSAL TRANSVERSE MERCATOR GRID 100-METER UNIVERSAL TRANSVERSE MERCATOR 1800-FOOT STATE GRID TICS 1983 NEW YORK EAST ZONE UTM GRID DECLINATION NATIONAL GEODETIC DATUM OF 1983 MAGNETIC NORTH DECLINATION 1490 WEST VERTICAL DATUM 1927 NORTH AMERICAN DATUM TO PLACE ON THE PREDICTED NORTH AMERICAN DATUM OF 1983, MOVE THE PROJECTION LINES AS SHOWN BY DASHED CORNER TICS (2 METERS SOUTH AND 30 METERS WEST)

There may be private inholdings within the boundaries of any Federal or State reservations shown on this map. No distinction made between houses, barns, and other buildings.

CONTOUR INTERVAL 6 METERS  
CONTROL AND FIELD ESTABLISHED ELEVATIONS SHOWN TO THE NEAREST 0.1 METER OTHER ELEVATIONS SHOWN TO THE NEAREST METER

THIS MAP COMPLIES WITH NATIONAL MAP ACCURACY STANDARDS

Meters	Feet
1	3.2808
2	6.5617
3	9.8425
4	13.1234
5	16.4042
6	19.6850
7	22.9659
8	26.2467
9	29.5276
10	32.8084

To convert meters to feet multiply by 3.2808  
To convert feet to meters multiply by 0.3048

1	2	3
4	5	
6	7	8

1 Oswegatchie (7.5)  
2A Five Ponds (7.5)  
2B Wolf Mountain (7.5)  
3 Stillwater  
4 Stillwater  
5 Forest Lake  
6 Number Four  
7 Eagle Bay  
8 Raquette Lake

FOR SALE BY U.S. GEOLOGICAL SURVEY DENVER, COLORADO 80225, OR RESTON, VIRGINIA 22092

**ROAD LEGEND**

Improved Road .....  
Unimproved Road .....  
Trail .....

○ Interstate Route    ○ U. S. Route    ○ State Route

**PROVISIONAL MAP**  
Produced from original manuscript drawings. Information shown as of date of photography.

