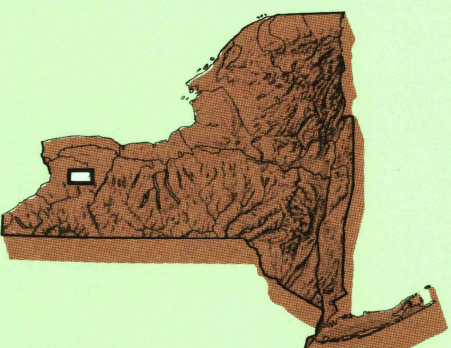





Corfu NEW YORK

1:25 000-scale metric
topographic map



7.5 X 15 MINUTE QUADRANGLE
SHOWING

- Contours and elevations in meters
- Highways, roads and other manmade structures
- Water features
- Woodland areas
- Geographic names



GEOLOGICAL SURVEY

1984


Produced by the United States Geological Survey in cooperation with New York Department of Transportation
 Control by USGS, NOS-NOAA, and USCE
 Compiled by photogrammetric methods from aerial photographs taken 1974 and 1980. Field checked 1978 and 1980. West half revised from aerial photographs taken 1981. Map edited 1984. Supersedes Corfu and Alexander 1:24,000-scale maps dated 1949.
 Projection and 1000-meter grid, zone 17; Universal Transverse Mercator
 10,000-foot grid ticks based on New York coordinate system, west zone
 1927 North American Datum
 To place on the predicted North American Datum 1983 move the projection lines 2 meters south and 21 meters west as shown by dashed corner ticks
 There may be private inholdings within the boundaries of the National or State reservations shown on this map

CONTOUR INTERVAL 2 METERS
 NATIONAL GEODETIC VERTICAL DATUM OF 1929
 CONTROL ELEVATIONS SHOWN TO THE NEAREST 0.1 METER
 OTHER ELEVATIONS SHOWN TO THE NEAREST 0.5 METER


THIS MAP COMPLIES WITH NATIONAL MAP ACCURACY STANDARDS

Meters	Feet
1	3.2808
2	6.5617
3	9.8425
4	13.1234
5	16.4042
6	19.6850
7	22.9659
8	26.2467
9	29.5276
10	32.8084

To convert meters to feet multiply by 3.2808
 To convert feet to meters multiply by 0.3048



1	2	3
1	2	3
4	5	6
7	8	9



Topographic Map Symbols

- Primary highway, hard surface
- Secondary highway, hard surface
- Light-duty road, hard or improved surface
- Unimproved road, trail
- Route marker: Interstate, U. S., State
- Railroad: standard gage; narrow gage
- Bridge: drawbridge
- Footbridge; overpass; underpass
- Buildup area: only selected landmark buildings shown
- House; barn; church; school; large structure
- Boundary:
 - National, with monument
 - State
 - County, parish
 - Civil township, precinct, district
 - Incorporated city, village, town
 - National or State reservation, small park
 - Land grant with monument; found section corner
 - U. S. public lands survey; range, township; section
 - Range, township; section line; location approximate
 - Fence or field line
 - Power transmission line, located tower
 - Dam; dam with lock
 - Cemetery; grave
 - Campground; picnic area; U. S. location monument
 - Wellhead; water well; spring
 - Mine shaft; prospect; adit or cave
 - Control: horizontal station; vertical station; spot elevation
 - Contours: index; intermediate; supplementary; depression
 - Disturbed surface: strip mine, lava, sand
 - Bathymetric contours: index; intermediate
 - Perennial lake and stream; intermittent lake and stream
 - Rapids, large and small; falls, large and small
 - Submerged marsh; marsh; swamp
 - Land subject to controlled inundation; woodland
 - Scrub; mangrove
 - Orchard; vineyard

A pamphlet describing topographic maps is available on request