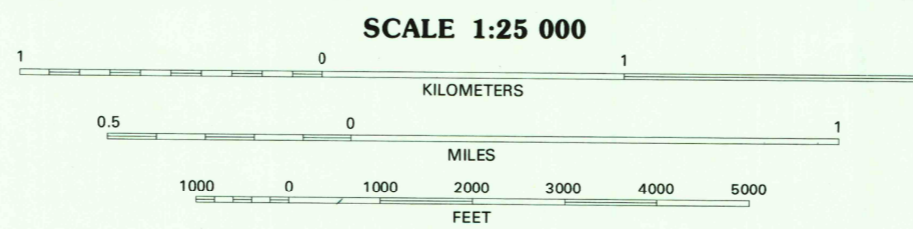
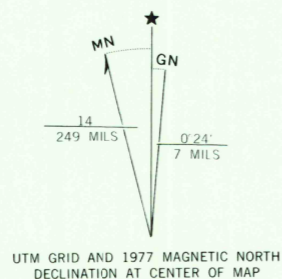





Prepared and published by the U. S. Geological Survey in cooperation with the Department of the Treasury, U. S. Customs Service

Photoimagery rectified by optical scanning of simultaneously exposed B/W panchromatic and B/W infrared 1:70,000-scale aerial photographs taken October 28, 1975, by the Department of Energy, Mines and Resources, Ottawa, Ontario, Canada
Projection and 1000-meter grid: Universal Transverse Mercator, zone 18. 1927 North American datum



THIS MAP COMPLIES WITH NATIONAL MAP ACCURACY STANDARDS
FOR SALE BY U. S. GEOLOGICAL SURVEY, RESTON, VIRGINIA 22092



This area also covered by United States 1:24,000-scale and Canada 1:25,000-scale and 1:50,000-scale topographic maps

FORT COVINGTON
PORT OF ENTRY
NEW YORK—QUEBEC
N4457.5—W7430/6X7.5
MAY 19 1978

USGS
Historical File
Topographic Division

1977
2500