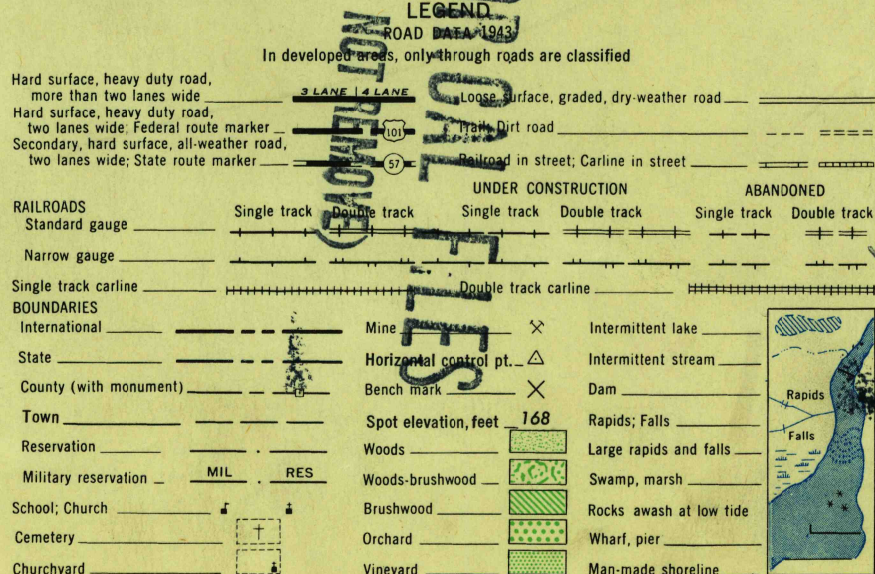




A.M.S. V821
AMS 3

Prepared under the direction of the Chief of Engineers of the Corps of Engineers, U. S. Army Map Service (AM), Washington, D. C. Copied in 1946 from New York, 1:31,680, AMS, Ilion, 1945. Original map compiled by USGS and TVA from aerial photography by stereo-photogrammetric methods. Aerial photography for TVA, 1942. Horizontal and vertical control by USCGS and TVA. Scale changed and map margin revised, 1946. Map field checked. This map complies with the national standard map accuracy requirements. Universal Transverse Mercator Grid added, 1949.



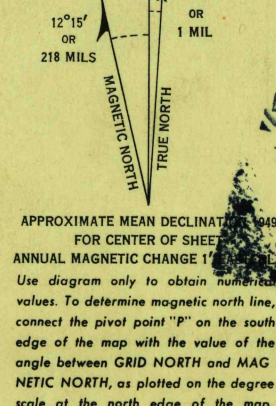
Scale 1:25,000

1 Mile
2000 Yards

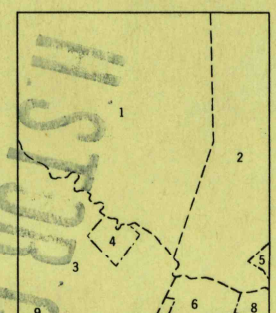
CONTOUR INTERVAL - 20 FEET
DATUM IS MEAN SEA LEVEL

TRANSVERSE MERCATOR PROJECTION
1927 NORTH AMERICAN DATUM
ONE THOUSAND METER UNIVERSAL TRANSVERSE MERCATOR GRID, ZONE 18
BROWN NUMBERED TICKS INSIDE THE MARGIN INDICATE THE 1,000 YARD U. S. POLYCONIC GRID, ZONE A

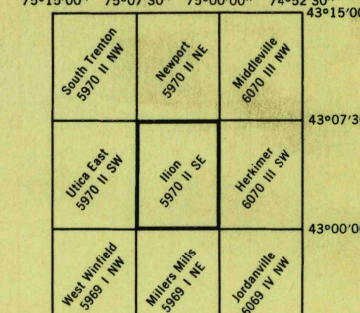
THE LAST THREE DIGITS OF THE GRID NUMBERS ARE OMITTED
USERS NOTING ERRORS OR OMISSIONS ON THIS MAP ARE URGED TO WRITE HEREON AND FORWARD DIRECTLY TO COMMANDING OFFICER, ARMY MAP SERVICE, WASHINGTON, D. C. MAPS SO FORWARDED WILL BE RETURNED OR REPLACED IF DESIRED.



INDEX TO BOUNDARIES



INDEX TO ADJOINING SHEETS



ILION, NEW YORK

FILE COPY
Not to be Removed From Files