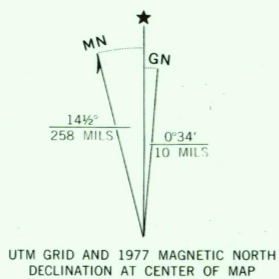




Prepared and published by the U. S. Geological Survey
in cooperation with the Department of the Treasury,
U. S. Customs Service

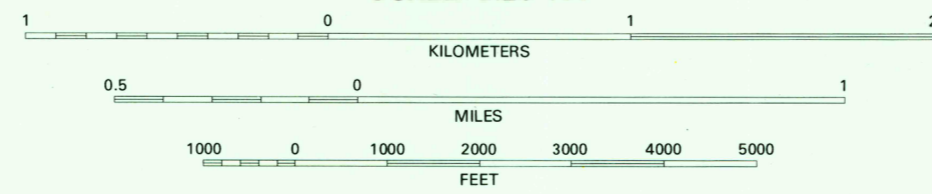
Photomagey rectified by optical scanning of simultaneously
exposed B/W panchromatic and B/W infrared 1:70,000-scale
aerial photographs taken October 28, 1975, by the Department
of Energy, Mines and Resources, Ottawa, Ontario, Canada

Projection and 1000-meter grid: Universal Transverse
Mercator, zone 18. 1927 North American datum



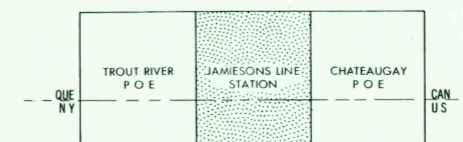
UTM GRID AND 1977 MAGNETIC NORTH
DECLINATION AT CENTER OF MAP

SCALE 1:25 000



THIS MAP COMPLIES WITH NATIONAL MAP ACCURACY STANDARDS
FOR SALE BY U. S. GEOLOGICAL SURVEY, RESTON, VIRGINIA 22092

ADJOINING COLOR IMAGE MAPS



This area also covered by United States
1:24,000-scale and Canada 1:25,000-scale
and 1:50,000-scale topographic maps

JAMIESONS LINE
STATION
NEW YORK—QUEBEC
N4457.5—W7407.5/6X7.5
MAY 19 1978

USGS
Historical File
Topographic Division

1977

2300