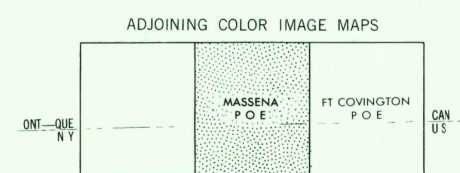
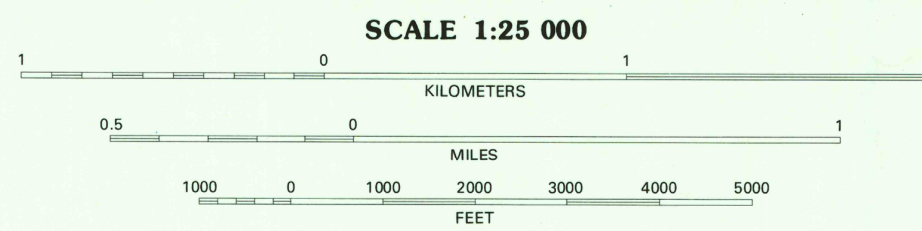
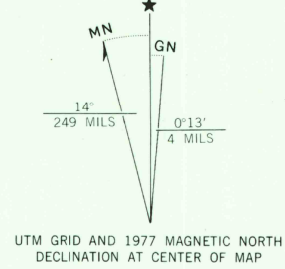




Prepared and published by the U. S. Geological Survey in cooperation with the Department of the Treasury, U. S. Customs Service

Photomagey rectified by optical scanning of simultaneously exposed B/W panchromatic and B/W infrared 1:70,000-scale aerial photographs taken October 28, 1975, by the Department of Energy, Mines and Resources, Ottawa, Ontario, Canada

Projection and 1000-meter grid: Universal Transverse Mercator, zone 18. 1927 North American datum



This area also covered by United States 1:24,000-scale and Canada 1:25,000-scale and 1:50,000-scale topographic maps

MASSENA
PORT OF ENTRY—QUEBEC
NEW YORK—ONTARIO—QUEBEC
N4457.5—W7437.5/6X7.5

MAY 19 1978

1977

2500

THIS MAP COMPLIES WITH NATIONAL MAP ACCURACY STANDARDS FOR SALE BY U. S. GEOLOGICAL SURVEY, RESTON, VIRGINIA 22092

USGS
Historical File
Topographic Division