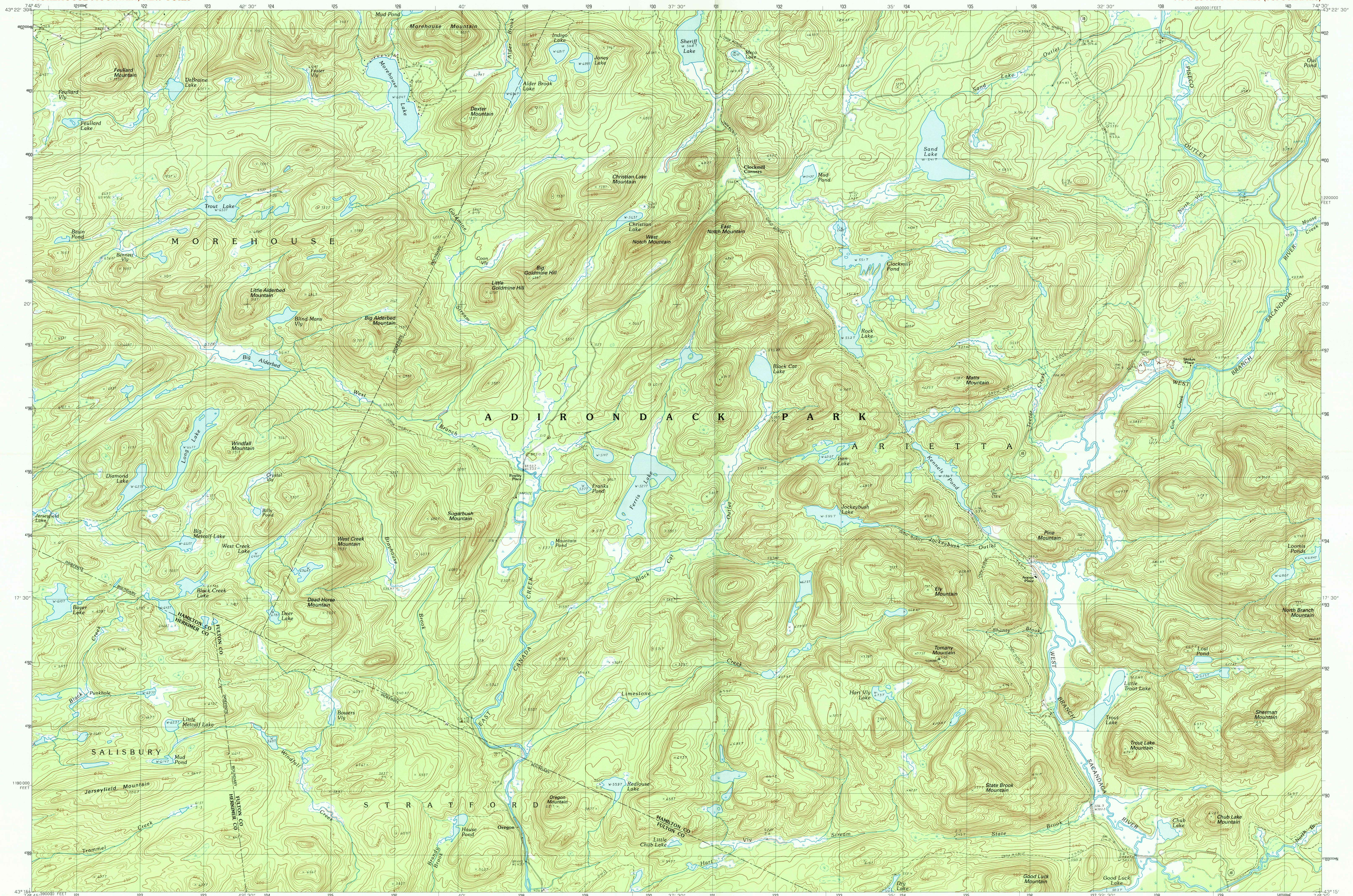


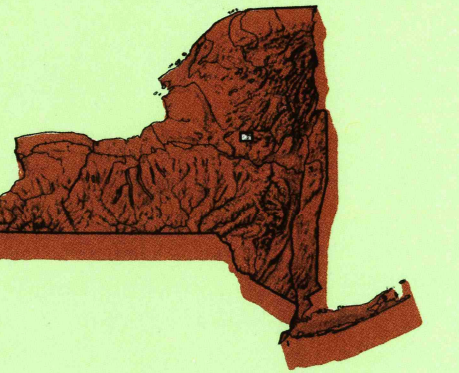
MOREHOUSE MOUNTAIN, NEW YORK

7.5 X 15 MINUTE SERIES (TOPOGRAPHIC)




Morehouse Mountain NEW YORK

1:25 000-scale metric topographic map



7.5 X 15 MINUTE QUADRANGLE SHOWING

- Contours and elevations in meters
- Highways, roads and other manmade structures
- Water features
- Woodland areas
- Geographic names



GEOLOGICAL SURVEY

PROVISIONAL EDITION 1990

PRODUCED BY THE UNITED STATES GEOLOGICAL SURVEY CONTROL BY..... 1983 AND 1985 FIELD CHECKED..... 1987 MAP EDITED..... 1990 COMPILED FROM AERIAL PHOTOGRAPHS TAKEN..... 1983 AND 1985 PROJECTION..... UNIVERSAL TRANSVERSE MERCATOR GRID 1000-METER UNIVERSAL TRANSVERSE MERCATOR 10,000-FOOT STATE GRID TICKS..... NEW YORK, EAST ZONE UTM GRID DECLINATION..... 14 00 WEST 1990 MAGNETIC NORTH DECLINATION..... 14 00 WEST VERTICAL DATUM..... NATIONAL GEODETIC VERTICAL DATUM OF 1929 HORIZONTAL DATUM..... 1927 NORTH AMERICAN DATUM To place on the predicted North American Datum of 1983, move the projection lines as shown by dashed corner ticks (3 meters south and 32 meters west) There may be private inholdings within the boundaries of any Federal or State reservations shown on this map No distinction made between houses, barns, and other buildings

CONTOUR INTERVAL 6 METERS

CONTROL AND FIELD ESTABLISHED ELEVATIONS SHOWN TO THE NEAREST 0.1 METER OTHER ELEVATIONS SHOWN TO THE NEAREST METER

THIS MAP COMPLIES WITH NATIONAL MAP ACCURACY STANDARDS

CONVERSION TABLE

Meters	Feet
1	3.2808
2	6.5617
3	9.8425
4	13.1234
5	16.4042
6	19.6850
7	22.9659
8	26.2467
9	29.5275
10	32.8084

To convert meters to feet multiply by 3.2808
To convert feet to meters multiply by 0.3048

ADJOINING MAPS

1	2	3
1 Morehouseville	2 Pine Lake	3 Wells
4 Otis	5 Three Ponds Mts.	6 Salisbury (7.5)
7 A Saratoga (7.5)	8 Canada Lake (7.5)	8 Caroga Lake (7.5)

FOR SALE BY U.S. GEOLOGICAL SURVEY DENVER, COLORADO 80225, OR RESTON, VIRGINIA 22092

ROAD LEGEND

- Improved Road
- Unimproved Road
- Trail
- Interstate Route
- U. S. Route
- State Route

PROVISIONAL MAP Produced from original manuscript drawings. Information shown as of date of photography. 1



SCALE 1:25 000

MOREHOUSE MOUNTAIN, NEW YORK PROVISIONAL EDITION 1990

43074-C5-TM-025