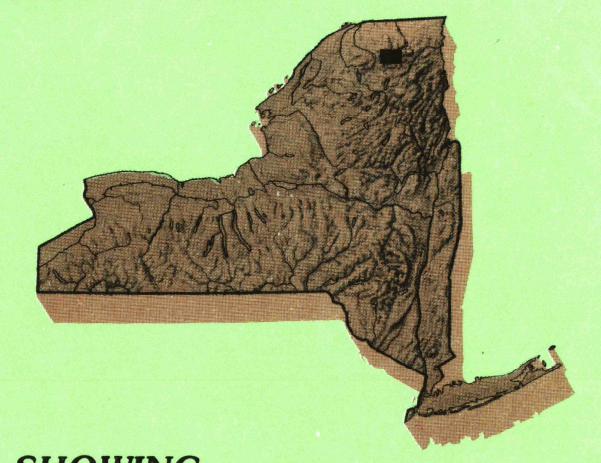



1:25 000-scale metric topographic map of Saranac Lake NEW YORK



SHOWING

- Contours and elevations in meters
- Highways, roads and other manmade structures
- Water features
- Woodland areas
- Geographic names



GEOLOGICAL SURVEY

1978

Produced by the United States Geological Survey
 Control by USGS and NOS/NOAA
 Compiled by photogrammetric methods from aerial photographs taken 1976. Field checked 1976.
 Map edited 1978
 Projection and 1000-meter grid, zone 18: Universal Transverse Mercator
 10,000-foot grid ticks based on New York coordinate systems, east zone. 1927 North American datum
 To place on the projected North American datum 1983 move the projection lines 2.1 meters south and 31.2 meters west as shown by dashed corner ticks
 This area also covered by 1:25 000-scale orthophotquad

CONTOUR INTERVAL 10 METERS
 SUPPLEMENTARY CONTOUR INTERVAL 5 METERS
 NATIONAL GEODETIC VERTICAL DATUM OF 1929
 CONTROL ELEVATIONS SHOWN TO THE NEAREST 0.1 METER
 OTHER ELEVATIONS SHOWN TO THE NEAREST METER

THIS MAP COMPLIES WITH NATIONAL MAP ACCURACY STANDARDS

| CONVERSION TABLE | | DECLINATION DIAGRAM | | ADJOINING MAPS | | |
|------------------|---------|---------------------|--|----------------|---|---|
| Meters | Feet | MAGNETIC | | 1 | 2 | 3 |
| 1 | 3.2808 | ↓ | | 1 | 2 | 3 |
| 2 | 6.5617 | ↓ | | 4 | 5 | |
| 3 | 9.8425 | ↓ | | 6 | 7 | 8 |
| 4 | 13.1234 | ↓ | | | | |
| 5 | 16.4042 | ↓ | | | | |
| 6 | 19.6850 | ↓ | | | | |
| 7 | 22.9659 | ↓ | | | | |
| 8 | 26.2467 | ↓ | | | | |
| 9 | 29.5275 | ↓ | | | | |
| 10 | 32.8084 | ↓ | | | | |

To convert meters to feet multiply by 3.2808
 To convert feet to meters multiply by 0.3048

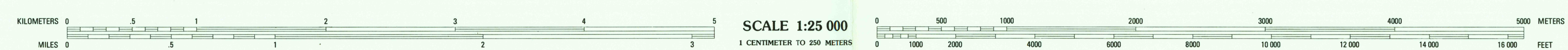

LTM grid convergence (GN) and 1978 magnetic declination (MD) at center of map. Diagram is approximate.

FOR SALE BY U. S. GEOLOGICAL SURVEY RESTON, VIRGINIA 22092

Topographic Map Symbols

| | |
|---|-------|
| Primary highway, hard surface | |
| Secondary highway, hard surface | |
| Light-duty road, hard or improved surface | |
| Unimproved road, trail | |
| Route marker: Interstate, U. S., State | |
| Railroad: standard gage, narrow gage | |
| Bridge, drawbridge | |
| Footbridge, overpass, underpass | |
| Built-up area: only selected landmark buildings shown | |
| House, barn, church, school, large structure | |
| Boundary: | |
| National, with monument | |
| State | |
| County, parish | |
| Civil township, precinct, district | |
| Incorporated city, village, town | |
| National or State reservation; small park | |
| Land grant with monument; round section center | |
| U. S. public lands survey; range, township, section | |
| Range, township, section line; location approximate | |
| Fence or field line | |
| Power transmission line, located tower | |
| Dam; dam with lock | |
| Cemetery; grave | |
| Campground; picnic area, U. S. location monument | |
| Windmill; water well; spring | |
| Mine shaft; prospect; adit or cave | |
| Control: horizontal station; vertical station; spot elevation | |
| Contours: index; intermediate; supplementary; depression | |
| Distorted surface: strip mine, lava, sand | |
| Bathymetric contours: index, intermediate | |
| Paralleled lake and stream; intermittent lake and stream | |
| Rapids, large and small; falls, large and small | |
| Swamp; marsh | |
| Submerged marsh; land subject to controlled inundation | |
| Woodland; scattered trees | |
| Scrub; mangrove | |
| Orchard; vineyard | |

A pamphlet describing topographic maps is available on request



SARANAC LAKE, NEW YORK 4474-141-T25