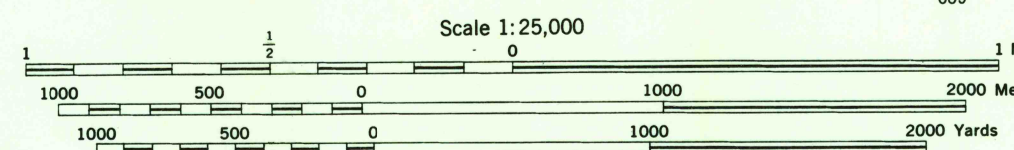
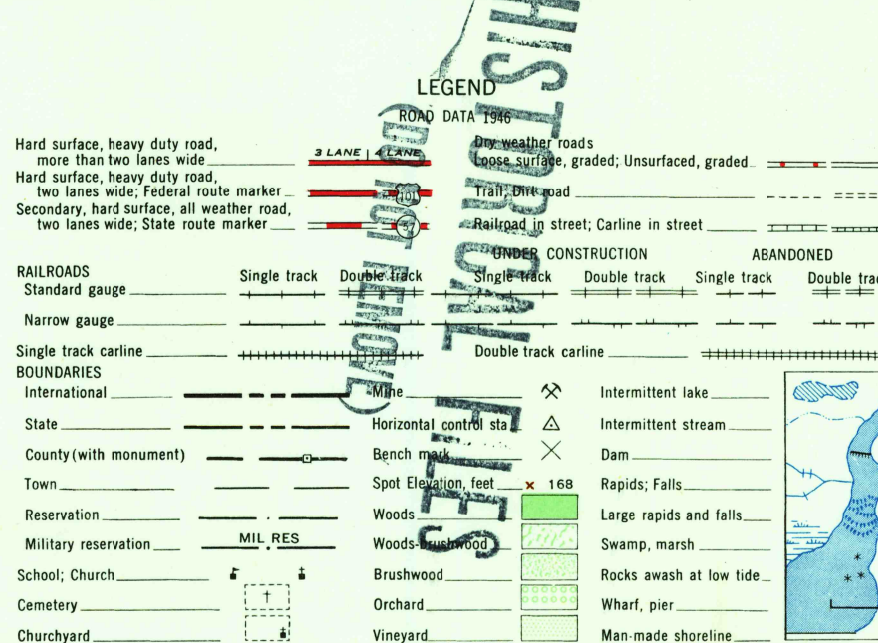
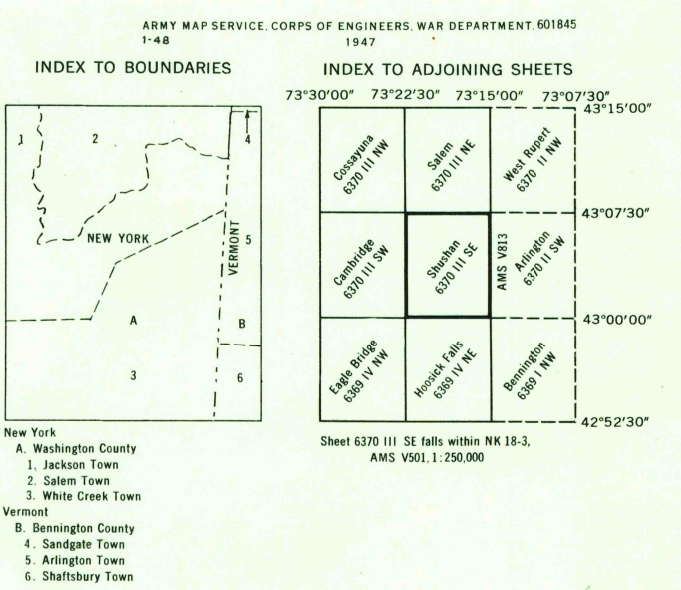
A.M.S. V821
First Edition (AMS 1), 1947.

Prepared under the direction of the Chief of Engineers by the Army Map Service (AM), War Department, Washington, D.C. Scale changed; marginal data revised and Universal Transverse Mercator Grid added, 1947. Copied in 1947 from New York, 1:31,680, USGS, Shushan, 1946. Original map compiled by stereophotogrammetric methods by USGS. Horizontal and vertical control by MSSG and USC&GS. Map field checked.



HISTORICAL FILES

(DO NOT REMOVE)

SHUSHAN, N. Y., VT.
N4300-W7315/7.5FILE COPY
Not to be Removed From File