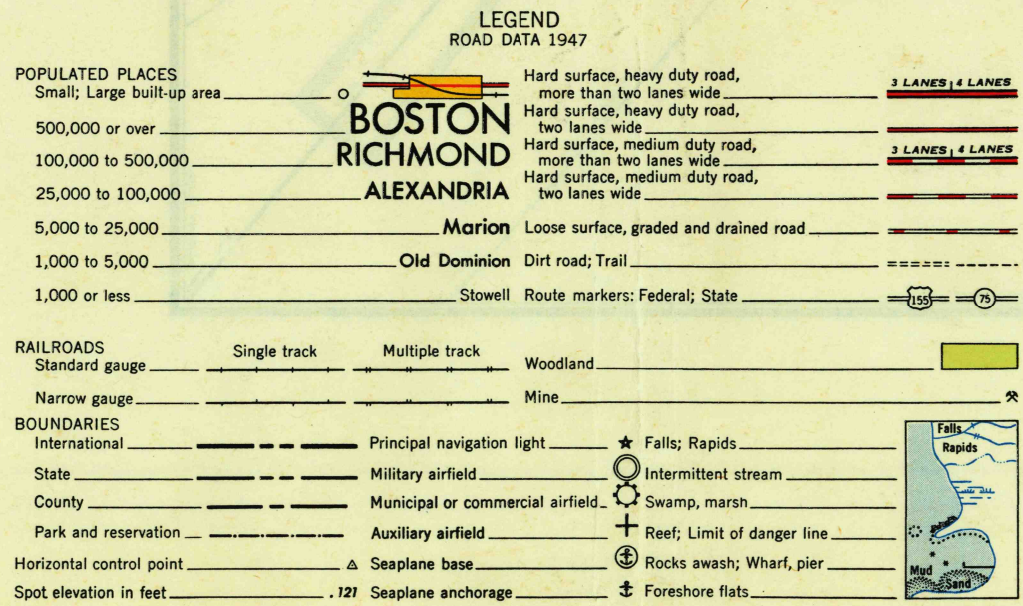


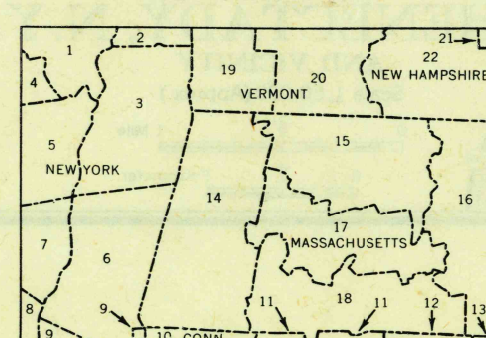
A.M.S. V501

AMS 1. 1947

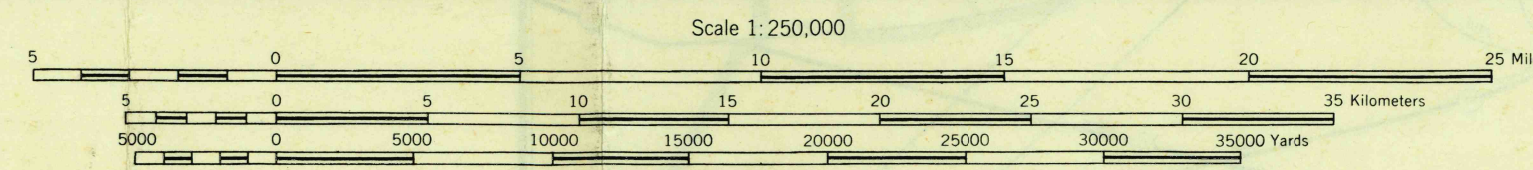
Prepared under the direction of the Chief of Engineers by the Army Map Service (AM), Corps of Engineers, Department of the Army, Washington, D. C. Compiled in 1947 from United States Quadrangles, 1:31,680, 1:62,500 and 1:250,000, Corps of Engineers and U.S. Geological Survey 1904-1946 County Highway Maps, 1938-44; Intelligence data to 1947. Photometric detail partially revised by photogrammetric methods. Aerial photography 1939-45. Road, railroad and aeronautical data verified by state authorities, 1947. Control by U.S. Coast and Geodetic Survey.



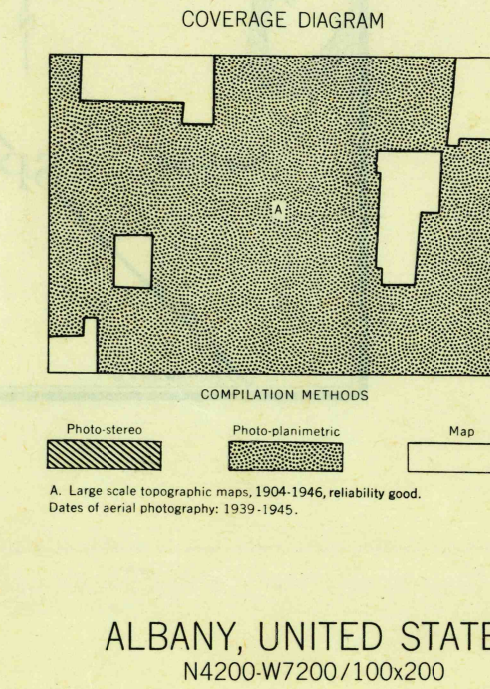
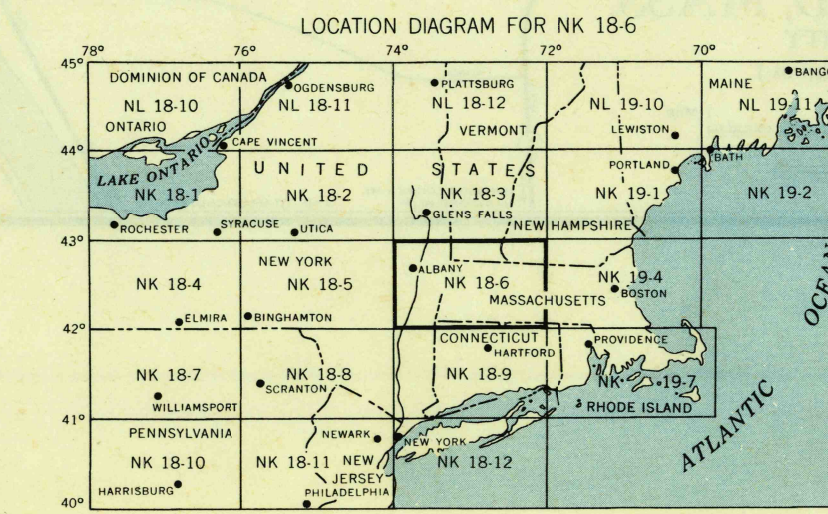
INDEX TO BOUNDARIES



New York Counties
1. Saratoga
2. Washington
3. Rensselaer
4. Schoharie
5. Columbia
6. Ulster
7. Dutchess
8. Sullivan
9. Otsego
10. Ulster
11. Hamilton
12. Warren
13. Rensselaer
14. Schoharie
15. Franklin
16. Worcester
17. Hampshire
18. Berkshire
19. Hampshire
20. Berkshire
21. Hampshire
22. Berkshire



Scale 1:250,000
CONTOUR INTERVAL 100 FEET
TRANSVERSE MERCATOR PROJECTION
1927 NORTH AMERICAN DATUM
100,000 FOOT GRIDS BASED ON MASSACHUSETTS, CONNECTICUT, VERMONT, NEW HAMPSHIRE, AND NEW YORK, EAST ZONE, COORDINATE SYSTEMS
1948 MAGNETIC DECLINATION FOR THIS SHEET VARIES FROM 17°00' WEST TO 17°00' WEST FOR THE CENTER OF THE SHEET
1948 TRUE DECLINATION FOR THE CENTER OF THE SHEET VARIES FROM 17°00' WEST TO 17°00' WEST
FOR SALE BY U. S. GEOLOGICAL SURVEY, WASHINGTON 25, D. C.



U.S.G.S.
FILE COPY
Topographic and Aerial

ALBANY, UNITED STATES
N4200W7200/100x200