
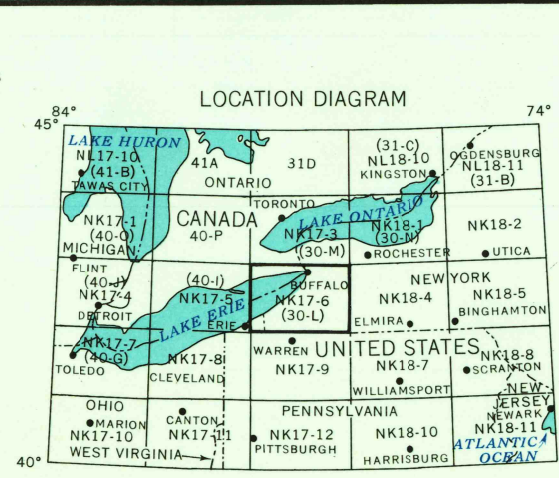
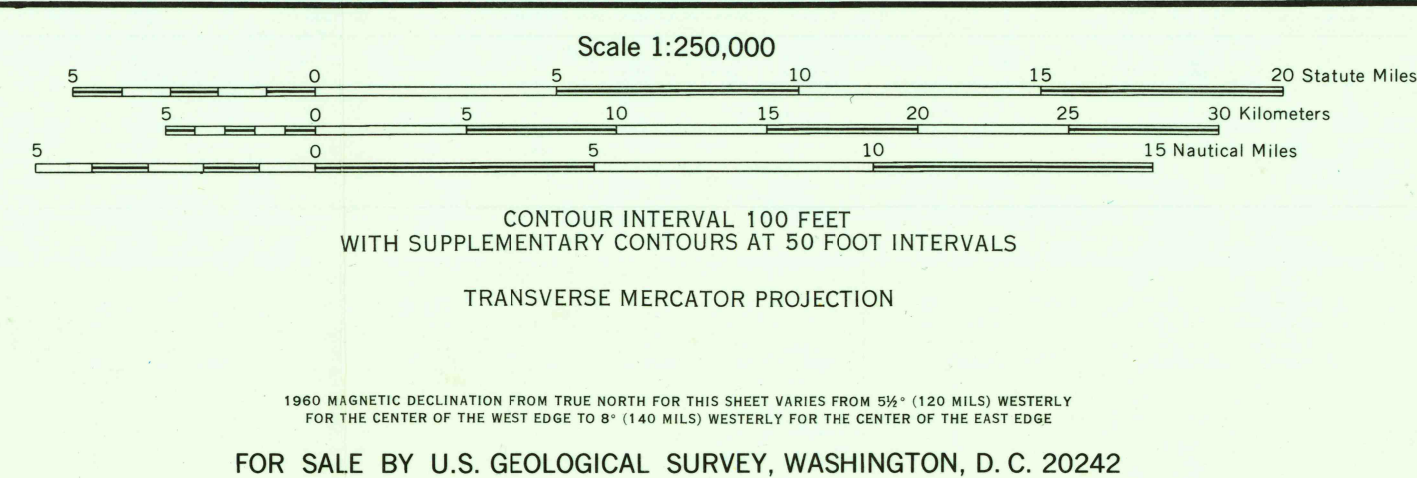
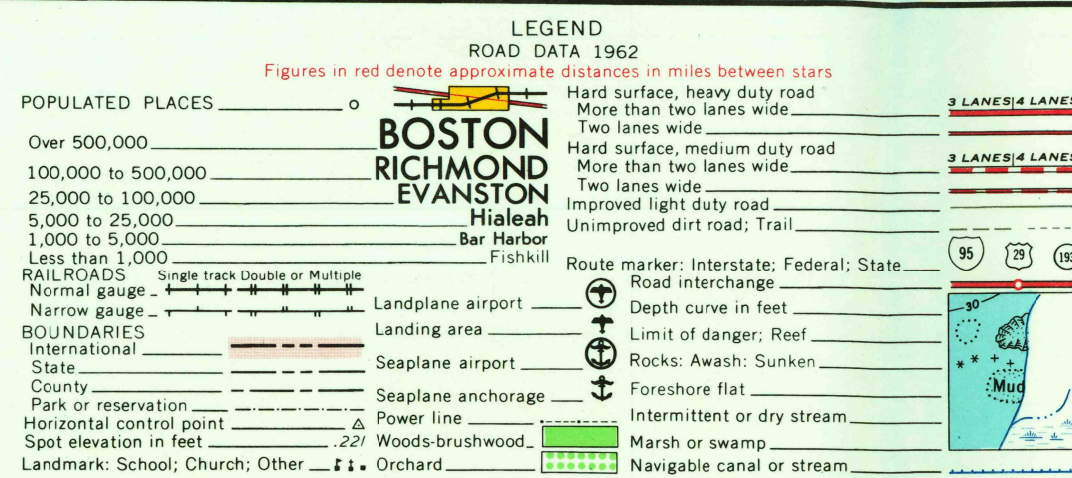


Prepared by the Army Map Service (KCGE), Corps of Engineers, U.S. Army, Washington, D.C. Compiled in 1961 by photogrammetric methods from United States Quadrangles, 1:24,000, 1:25,000, U.S. Geological Survey and AMS, 1942-1955; Canada 1:50,000, 30/13 1952, 30/14 1953, Army Survey Establishment; USLS Charts 3, 31, 32, 33 1953-1957. Planimetric detail revised by photo-planimetric methods. Horizontal and vertical control by USGS, USGS, USGS, International Boundary Commission and Buffalo-Rochester-Pittsburgh Railroad. Map field checked 1962.

100,000 foot grid based on New York coordinate system, west zone, and Pennsylvania coordinate system, north zone.

10,000-meter Universal Transverse Mercator grid ticks, zone 17, shown in blue



**USGS**

**Historical File**

**Topographic Division**

**U.S.G.S.**

**FM 5 COPY**

**TOPOGRAPHIC DIVISION**

**AUG 7 1967**

**4935**

**BUFFALO, UNITED STATES; CANADA**