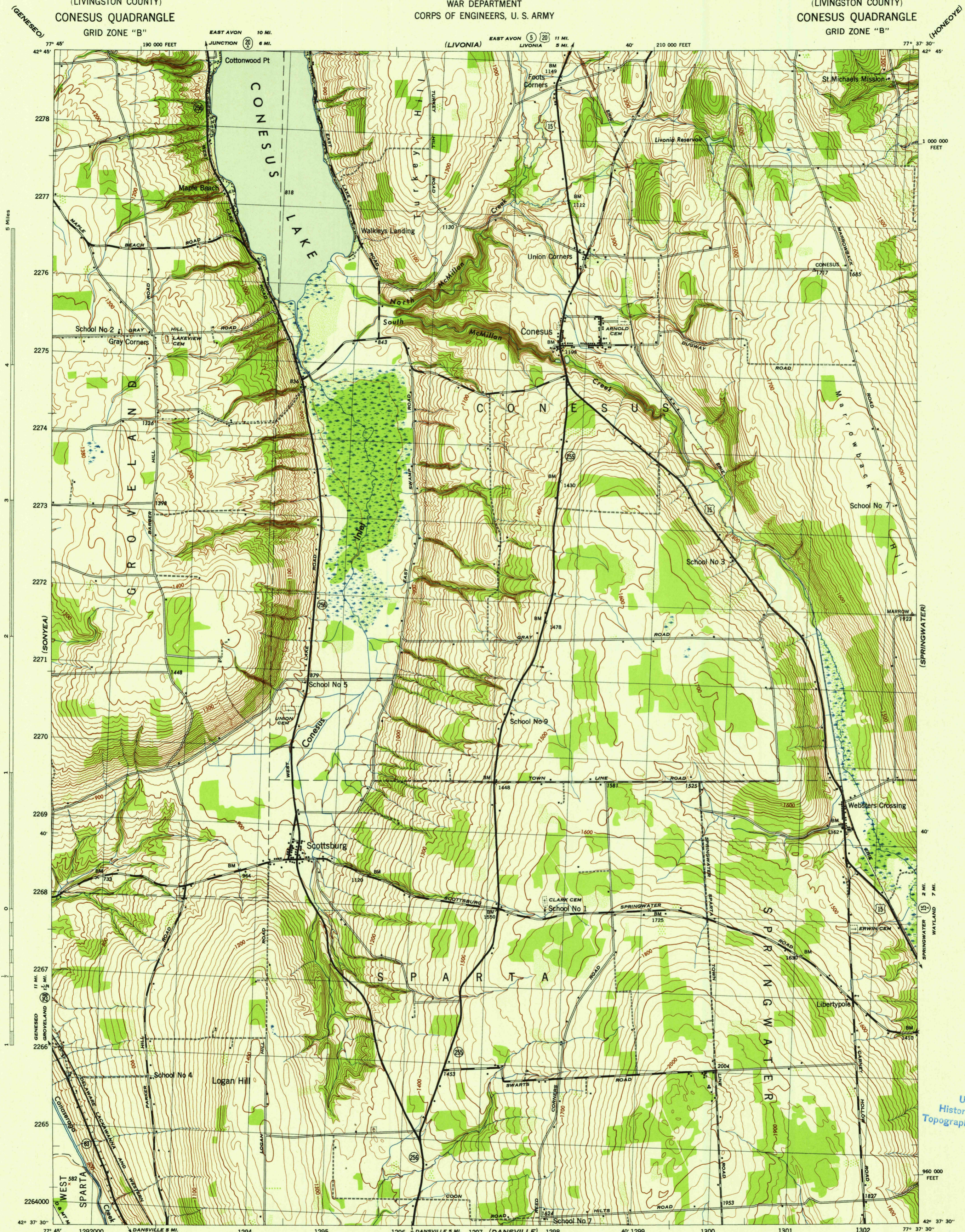


NEW YORK  
(LIVINGSTON COUNTY)  
CONESUS QUADRANGLE  
GRID ZONE "B"

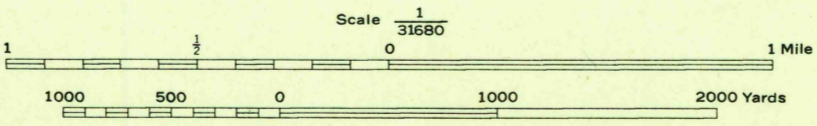
WAR DEPARTMENT  
CORPS OF ENGINEERS, U. S. ARMY

NEW YORK  
(LIVINGSTON COUNTY)  
CONESUS QUADRANGLE  
GRID ZONE "B"

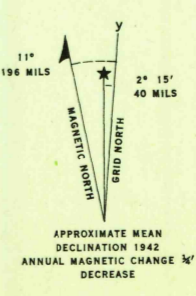


Mapped by Tennessee Valley Authority under direction of the Chief of Engineers, U. S. Army, 1942.  
Topography by U. S. Geological Survey and Tennessee Valley Authority by Stereophotogrammetric methods (Multiplex).  
Control by USCGS, USGS, and TVA.  
Field completion surveys by TVA.  
Wide-angle photography by TVA, 1942.  
Polyconic projection, 1927 North American datum.

**ROAD CLASSIFICATION**  
Dependable hard-surface, heavy-duty road. ——— U. S. Route 15  
Loose-surface graded, dry weather road. ———  
Secondary, hard-surface, all-weather road. ———  
Unimproved road. - - - - - State Route 256  
More than two lanes indicated by note along road with tick at point of change.



ONE THOUSAND YARD GRID COMPUTED FROM GRID SYSTEM FOR PROGRESSIVE MAPS IN THE U. S. ZONE B, U. S. C. & G. S. SPECIAL PUBLICATION NO. 59  
THE LAST THREE DIGITS OF THE GRID NUMBERS ARE OMITTED.  
TEN THOUSAND FOOT GRID BASED ON NEW YORK PLANE COORDINATE SYSTEM, CENTRAL ZONE  
NOTE: OFFICERS USING THIS MAP WILL MARK REVISIONS AND ADDITIONS WHICH COME TO THEIR ATTENTION AND SHALL DIRECT TO THE CHIEF OF ENGINEERS, WASHINGTON, D. C.



REPRODUCED BY THE TENNESSEE VALLEY AUTHORITY 100010  
**WOODLAND CLASSIFICATION**  
Dense woodland  
Dense brush  
Scattered brush and trees  
Orchard  
Vineyard

U. S. G. S.  
FILE COPY  
CONESUS, N. Y.  
N4237.5-W7737.5/7.5  
EDITION OF 1942

USGS  
Historical File  
Topographic Division