

LISBON QUADRANGLE
7½ - MINUTE SERIES

[illegible]

ROAD CLASSIFICATION

Dependable hard-surface, heavy-duty road.		Loose-surface graded, dry weather road.	
Secondary, hard-surface, all-weather road.		Dirt road.	

More than two lanes indicated by note along road with tick at point of change.

THIS MAP COMPLIES WITH THE NATIONAL STANDARD MAP ACCU-

CONTOUR INTERVAL 20 FEET
DATUM IS MEAN SEA LEVEL





ONE THOUSAND YARD GRID COMPUTED FROM "GRID SYSTEM FOR PROGRESSIVE MAPS
IN THE U. S." ZONE A, U. S. G. & S. SPECIAL PUBLICATION NO. 59

THE LAST THREE DIGITS OF THE GRID NUMBERS ARE OMITTED

ONE THOUSAND FOOT GRID BASED ON NEW YORK PLANE COORDINATE SYSTEM, EASTERN ZONE

NOTE: OFFICERS USING THIS MAP WILL MARK REVISION CORRECTIONS AND ADDITIONS WHICH COME
TO THEIR ATTENTION. THESE WILL BE RECORDED IN THE REVISIONS, RESECTION, ETC.

WOODLAND CLASSIFICATION

Dense woodland	
Dense brush	
Scattered brush and trees	
Orchard	
Vineyard	

LISBON, N. Y.
N4437.5-W7715/7.5
EDITION OF 1943