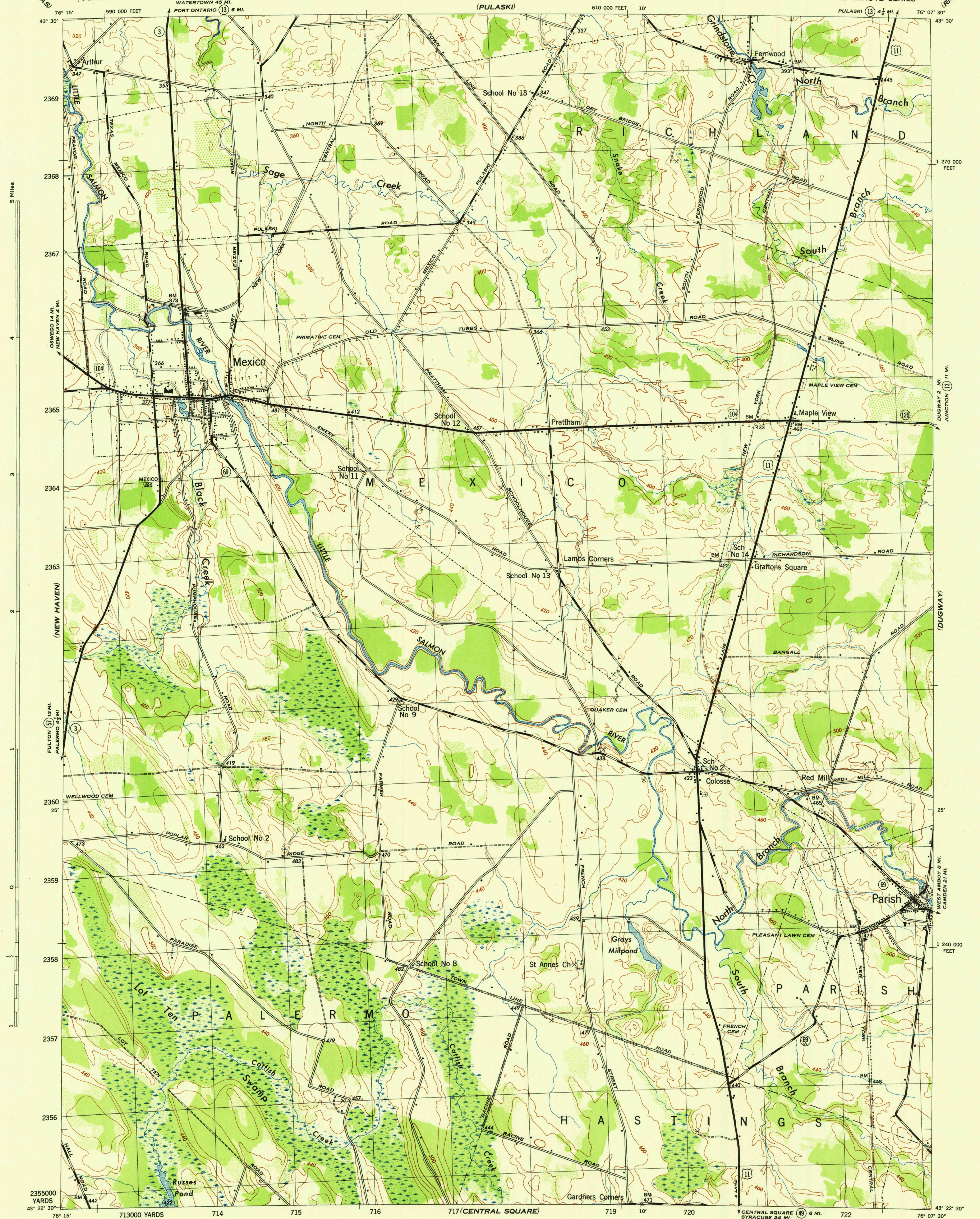


NEW YORK 1:31,680  
(OSWEGO COUNTY)

WAR DEPARTMENT  
CORPS OF ENGINEERS, U. S. ARMY

MEXICO QUADRANGLE  
7 1/2 - MINUTE SERIES



Map by Tennessee Valley Authority under direction of the  
Chief of Engineers, U. S. Army, 1943.  
Control by USCGS, USGS, and TVA.  
Topography by U. S. Geological Survey and Tennessee Valley Authority  
by Stereophotogrammetric methods (Multiplex).  
Field completion surveys by TVA.  
Wide-angle photography by TVA, 1942.  
Polyconic projection. 1927 North American datum.

**ROAD CLASSIFICATION**

Dependable hard-surface, heavy-duty road. ———— U. S. Route (11)  
Secondary, hard-surface, all-weather road. ———— State Route (49)  
Dirt road. ————  
More than two lanes indicated by note along road with tick at point of change.

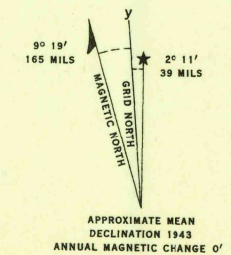
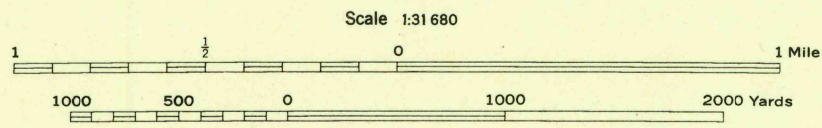
**WOODLAND CLASSIFICATION**

Dense woodland. [Symbol]  
Dense brush. [Symbol]  
Scattered brush and trees. [Symbol]  
Orchard. [Symbol]  
Vineyard. [Symbol]

**CONTOUR INTERVAL 20 FEET**  
**DATUM IS MEAN SEA LEVEL**

ONE THOUSAND YARD GRID COMPUTED FROM "GRID SYSTEM FOR PROGRESSIVE MAPS  
IN THE U. S. - ZONE A. U. S. C. & G. S. SPECIAL PUBLICATION NO. 59  
THE LAST THREE DIGITS OF THE GRID NUMBERS ARE OMITTED  
TEN THOUSAND FOOT GRID BASED ON NEW YORK PLANE COORDINATE SYSTEM, CENTRAL ZONE  
NOTE: OFFICERS USING THIS MAP WILL MAKE PERSON CORRECTIONS AND ADDITIONS WHICH COME  
TO THEIR ATTENTION AND MAIL DIRECT TO "THE CHIEF OF ENGINEERS, WASHINGTON, D. C."

THIS MAP COMPLIES WITH THE NATIONAL STANDARD MAP ACCURACY REQUIREMENTS.



USGS  
Historical File  
Topographic Division

MEXICO, N. Y.  
N4322.5W7607.5/7.5  
EDITION OF 1943