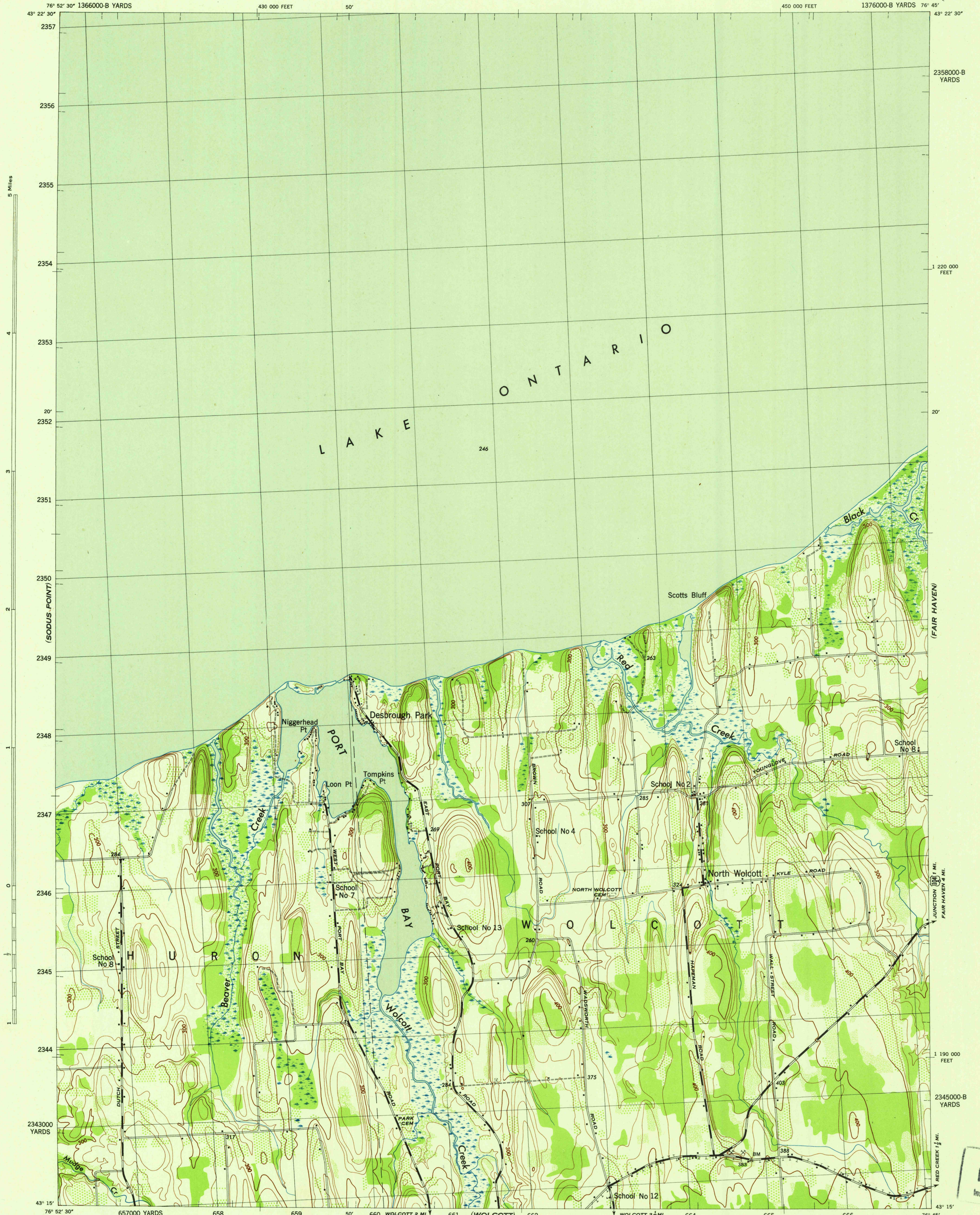


NEW YORK 1:31,680
(WAYNE COUNTY)

WAR DEPARTMENT
CORPS OF ENGINEERS, U. S. ARMY

NORTH WOLCOTT QUADRANGLE
7 1/2 - MINUTE SERIES

(WEST NINE-MILE POINT)




Map by Tennessee Valley Authority under direction of the Chief of Engineers, U. S. Army, 1943.
 Control by TVA.
 Topography by U. S. Geological Survey and Tennessee Valley Authority by Stereophotogrammetric methods (Multiplex).
 Field completion surveys by TVA.
 Wide-angle photography by TVA, 1942.
 Polyconic projection. 1927 North American datum.

ROAD CLASSIFICATION

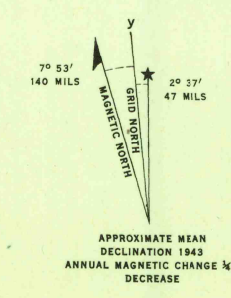
Dependable hard-surface, heavy-duty road. ——— U. S. Route (81)
 Secondary, hard-surface, all-weather road. ——— State Route (24)
 Loose-surface graded, city weather road. ———
 Dirt road. ———
 More than two lanes indicated by note along road with tick at point of change. ——— LANE 1 & LANE 2

THIS MAP COMPLIES WITH THE NATIONAL STANDARD MAP ACCURACY REQUIREMENTS.



CONTOUR INTERVAL 20 FEET
 DATUM IS MEAN SEA LEVEL

ONE THOUSAND YARD GRID COMPUTED FROM GRID SYSTEM FOR PROGRESSIVE MAPS IN THE U. S. ZONE A, U. S. C. & G. S. SPECIAL PUBLICATION NO. 55
 THE LAST THREE DIGITS OF THE GRID NUMBERS ARE OMITTED
 TEN THOUSAND FOOT GRID BASED ON NEW YORK PLANE COORDINATE SYSTEM, CENTRAL ZONE
 NOTE: SYSTEMS USING THIS MAP WILL REQUIRE CORRECTIONS AND ADJUSTMENTS WHICH OBEY TO THEIR ATTENTION AND MAIL DIRECT TO "THE CHIEF OF ENGINEERS, WASHINGTON, D. C."



WOODLAND CLASSIFICATION

- Dense woodland
- Dense brush
- Scattered brush and trees
- Vineyard

NORTH WOLCOTT, N. Y.
 N4315-W7645/7.5
 EDITION OF 1943

U. S. G. S.
FILE COPY
 Inspection and Editing

USGS
 Historical File
 Topographic Division