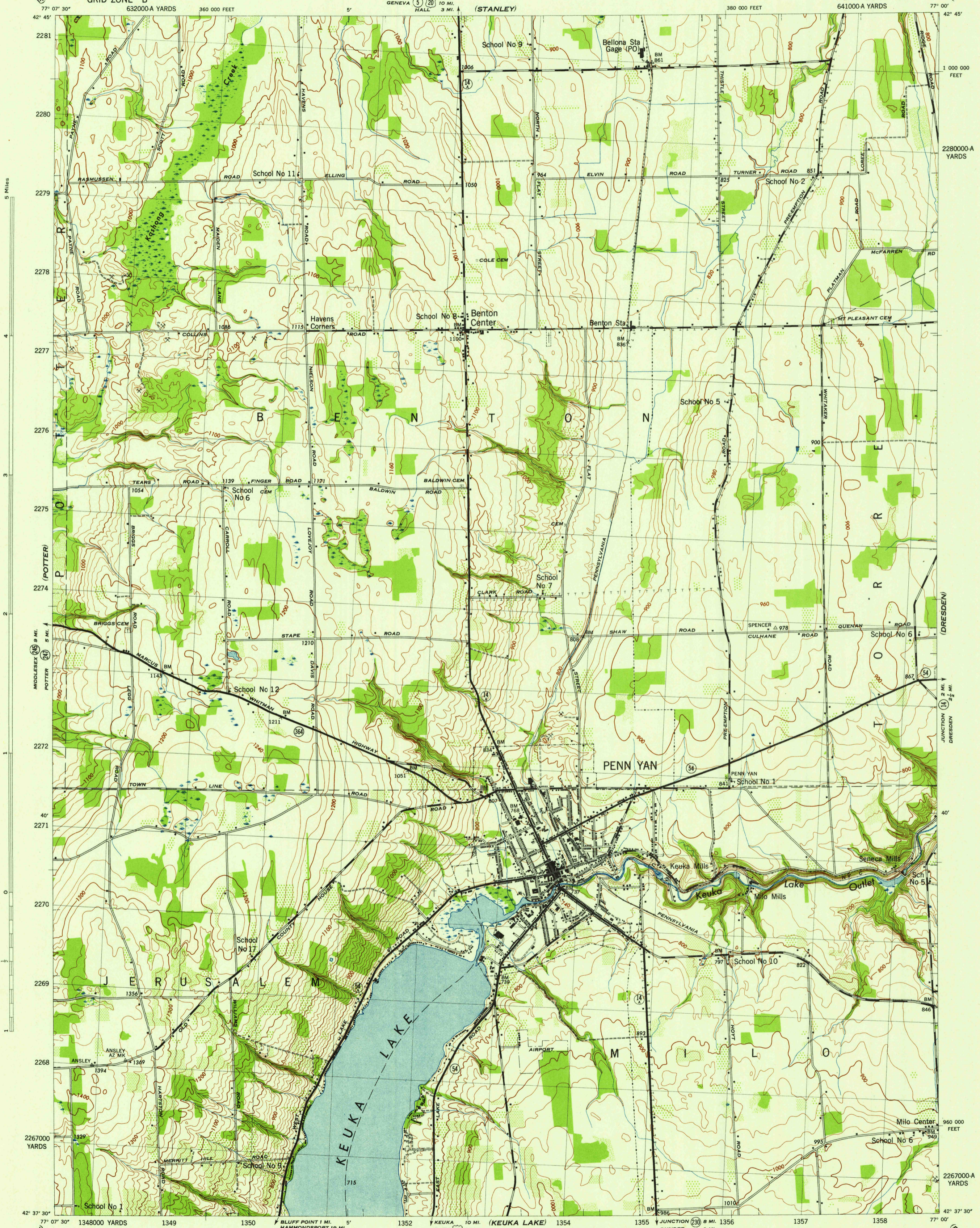


NEW YORK
(YATES COUNTY)
PENN YAN QUADRANGLE
GRID ZONE "B"

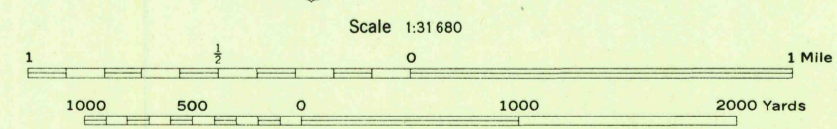
WAR DEPARTMENT
CORPS OF ENGINEERS, U. S. ARMY

NEW YORK
(YATES COUNTY)
PENN YAN QUADRANGLE
GRID ZONE "B"



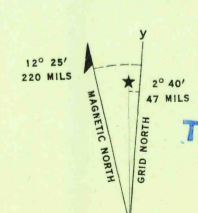
Mapped by Tennessee Valley Authority under direction of the Chief of Engineers, U. S. Army, 1942.
Topography by U. S. Geological Survey and Tennessee Valley Authority by Stereophotogrammetric methods (Multiplex).
Control by USCGS, USGS, and TVA.
Field completion surveys by TVA.
Wide-angle photography for TVA, 1942.
Polyconic projection. 1927 North American datum.

ROAD CLASSIFICATION
Dependable hard-surface, heavy-duty road. ——— U. S. Route
Secondary hard-surface, all-weather road. ——— State Route
Loose-surface graded, dry weather road. ———
Dirt road. ———
More than two lanes indicated by note along road with tick at point of change. **3 LANE 4 LANE**



CONTOUR INTERVAL 20 FEET
DATUM IS MEAN SEA LEVEL

ONE THOUSAND YARD GRID COMPUTED FROM "GRID SYSTEM FOR PROGRESSIVE MAPS IN THE U. S." ZONE B, U. S. C. & G. S. SPECIAL PUBLICATION NO. 59
THE LAST THREE DIGITS OF THE GRID NUMBERS ARE OMITTED
TEN THOUSAND FOOT GRID BASED ON NEW YORK PLANE COORDINATE SYSTEM, CENTRAL ZONE
NOTE: OFFICERS USING THIS MAP WILL MARK REVISIONS AND ADDITIONS WHICH COME TO THEIR ATTENTION AND WILL DIRECT TO THE CHIEF OF ENGINEERS, WASHINGTON, D. C.



USCS
Historical File
Topographic Division

WOODLAND CLASSIFICATION
Dense woodland
Dense brush
Scattered brush and trees
Orchard
Vineyard

PENN YAN, N. Y.
N4237.5-W7700.7.5
EDITION OF 1942