

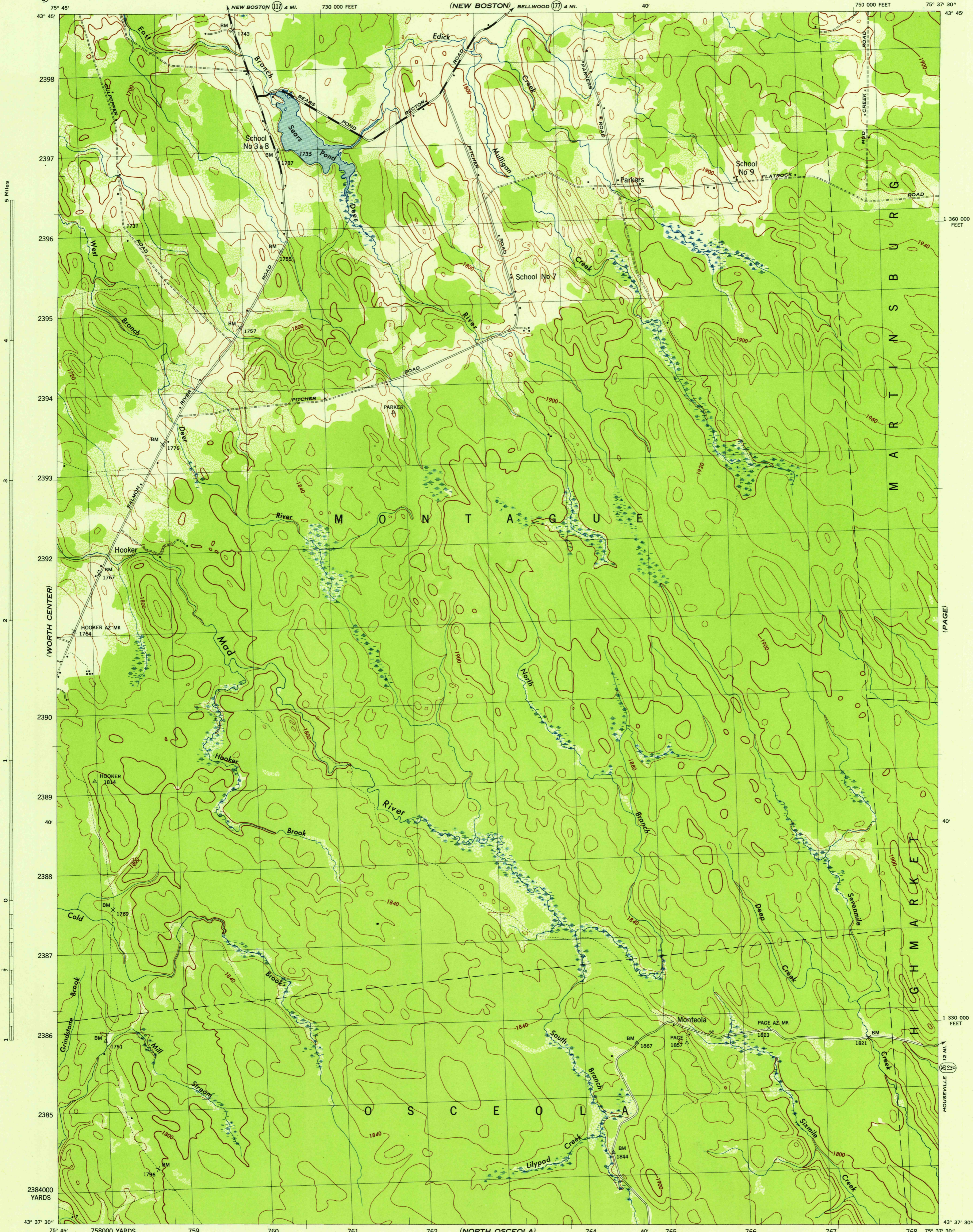
(BARNES CORNERS)

NEW YORK 1:31,680  
(LEWIS COUNTY)

WAR DEPARTMENT  
CORPS OF ENGINEERS, U. S. ARMY

SEARS POND QUADRANGLE  
7 1/2 - MINUTE SERIES

(WEST LOWVILLE)



5 Miles

(WORTH CENTER)

2384000 YARDS

43° 37' 30"

Mapped by Tennessee Valley Authority under direction of the Chief of Engineers, U. S. Army, 1943.  
Control by USCGS and TVA.  
Topography by U. S. Geological Survey and Tennessee Valley Authority by Stereophotogrammetric methods (Multiplex).  
Field completion surveys by TVA.  
Wide-angle photography for TVA, 1942.  
Polyconic projection, 1927 North American Datum.


**ROAD CLASSIFICATION 1943**

Dependable hard-surface, heavy-duty road.      Loose-surface graded, dry weather road.      U. S. Route 117

Secondary, hard-surface, all-weather road.      Dirt road.      State Route 7

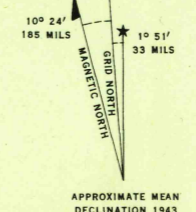
More than two lanes indicated by note along road with tick at point of change.      2 LANE | 4 LANE

THIS MAP COMPLIES WITH THE NATIONAL STANDARD MAP ACCURACY REQUIREMENTS.



CONTOUR INTERVAL 20 FEET  
DATUM IS MEAN SEA LEVEL

ONE THOUSAND YARD GRID COMPUTED FROM "GRID SYSTEM FOR PROGRESSIVE MAPS IN THE U. S. ZONE A, U. S. C. & S. SPECIAL PUBLICATION NO. 59"  
THE LAST THREE DIGITS OF THE GRID NUMBERS ARE OMITTED  
TEN THOUSAND FOOT GRID BASED ON NEW YORK PLANE COORDINATE SYSTEM, CENTRAL ZONE  
NOTE: OFFICERS USING THIS MAP WILL MARK REVISION CORRECTIONS AND ADDITIONS WHICH COME TO THEIR ATTENTION AND MAIL DIRECT TO "THE CHIEF OF ENGINEERS, WASHINGTON, D. C."



Historical File  
Topographic Division

REPRODUCED BY THE TENNESSEE VALLEY AUTHORITY  
AMS NO. 120165

**WOODLAND CLASSIFICATION**

Dense woodland	[Symbol]
Dense brush	[Symbol]
Scattered brush and trees	[Symbol]
Orchard	[Symbol]
Vineyard	[Symbol]

SEARS POND, N. Y.  
N4337.5-W7537.5/7.5  
EDITION OF 1943

(HIGH-MARKET)