


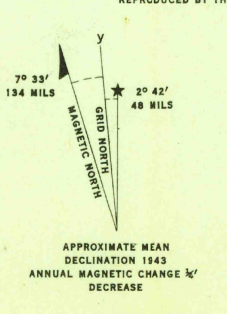

NEW YORK 1:31,680
(WAYNE COUNTY)

WAR DEPARTMENT
CORPS OF ENGINEERS, U. S. ARMY

SODUS POINT QUADRANGLE
7 1/2 - MINUTE SERIES



Dependable hard-surface, heavy-duty road. Loose-surface graded, dry weather road. U. S. Route 42. Secondary, hard-surface, all-weather road. Dirt road. State Route 74. More than two lanes indicated by note along road with tick at point of change. 3 LANE, 1 LANE. THIS MAP COMPLIES WITH THE NATIONAL STANDARD MAP ACCURACY REQUIREMENTS.



WOODLAND CLASSIFICATION
Dense woodland
Dense brush
Scattered brush and trees
Orchard
Vineyard

SODUS POINT, N. Y.
N4315-W7652.5/7.5
EDITION OF 1943

USGS
Historical File
Topographic Division

U.S.G.S.
FILE COPY
Inspection and Editing