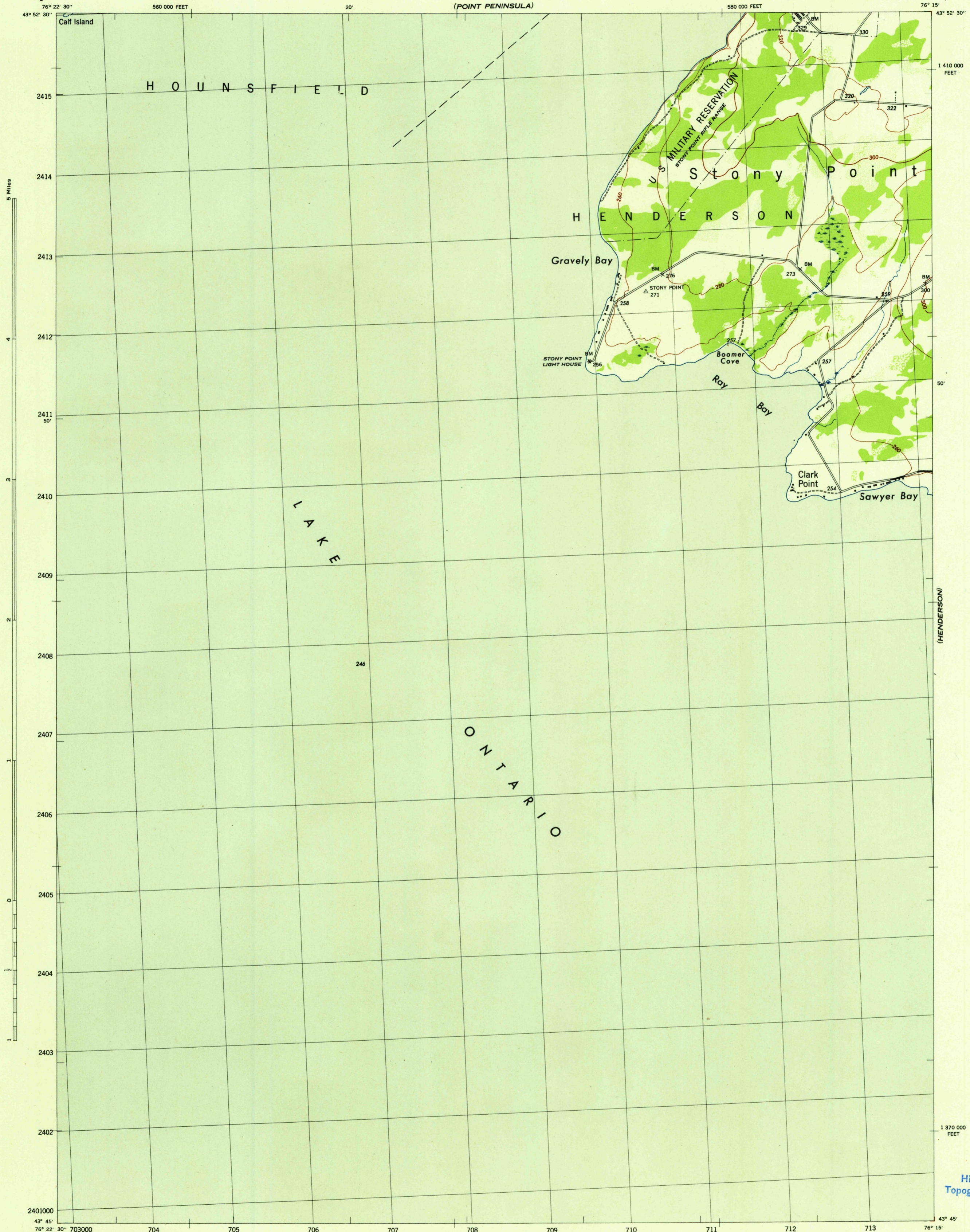


NEW YORK
(JEFFERSON COUNTY)
STONY POINT QUADRANGLE
GRID ZONE "A"

WAR DEPARTMENT
CORPS OF ENGINEERS, U. S. ARMY

NEW YORK
(JEFFERSON COUNTY)
STONY POINT QUADRANGLE
GRID ZONE "A"



Mapped by Tennessee Valley Authority under direction of the Chief of Engineers, U. S. Army, 1942.
Topography by Tennessee Valley Authority plane-table surveys. Culture and drainage in part compiled from aerial photographs. Control by USC&GS, U. S. Lake Survey and TVA.
Wide angle photography for TVA, 1942.
Polyconic projection, 1927 North American datum.

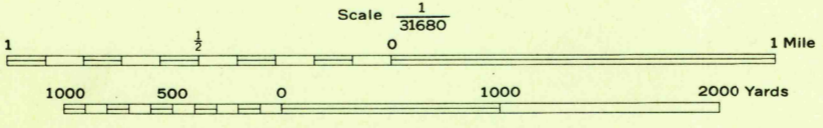
ROAD CLASSIFICATION

Dependable hard-surface, heavy-duty road. U. S. Route **77**

Loose-surface graded dry weather road. State Route **119**

Secondary, hard-surface, all-weather road. Unimproved road.

More than two lanes indicated by note along road with tick at point of change. **3 LANE 4 LANE**

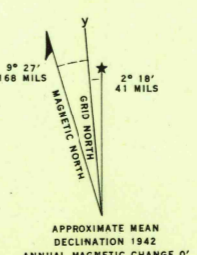


CONTOUR INTERVAL 20 FEET
DATUM IS MEAN SEA LEVEL

ONE THOUSAND YARD GRID COMPUTED FROM "GRID SYSTEM FOR PROGRESSIVE MAPS IN THE U. S." ZONE A. U. S. C. & G. S. SPECIAL PUBLICATION NO. 59. THE LAST THREE DIGITS OF THE GRID NUMBERS ARE OMITTED.

TEN THOUSAND FOOT GRID BASED ON NEW YORK PLANE COORDINATE SYSTEM, CENTRAL ZONE.

NOTE: OFFICERS USE THIS MAP WILL MAKE REVISIONS AND ADDITIONS WITH CARE TO THEIR ATTENTION AND MAIL DIRECT TO "THE CHIEF OF ENGINEERS, WASHINGTON, D. C."



WOODLAND CLASSIFICATION

Desse woodland

Desse brush

Scattered brush and trees

Orchard

Vineyard

STONY POINT, N. Y.
N4345-W7615/7.5
EDITION OF 1942

USCGS
Historical File
Topographic Division

U. S. G. S.
FILE COPY
Inspection and Editing