

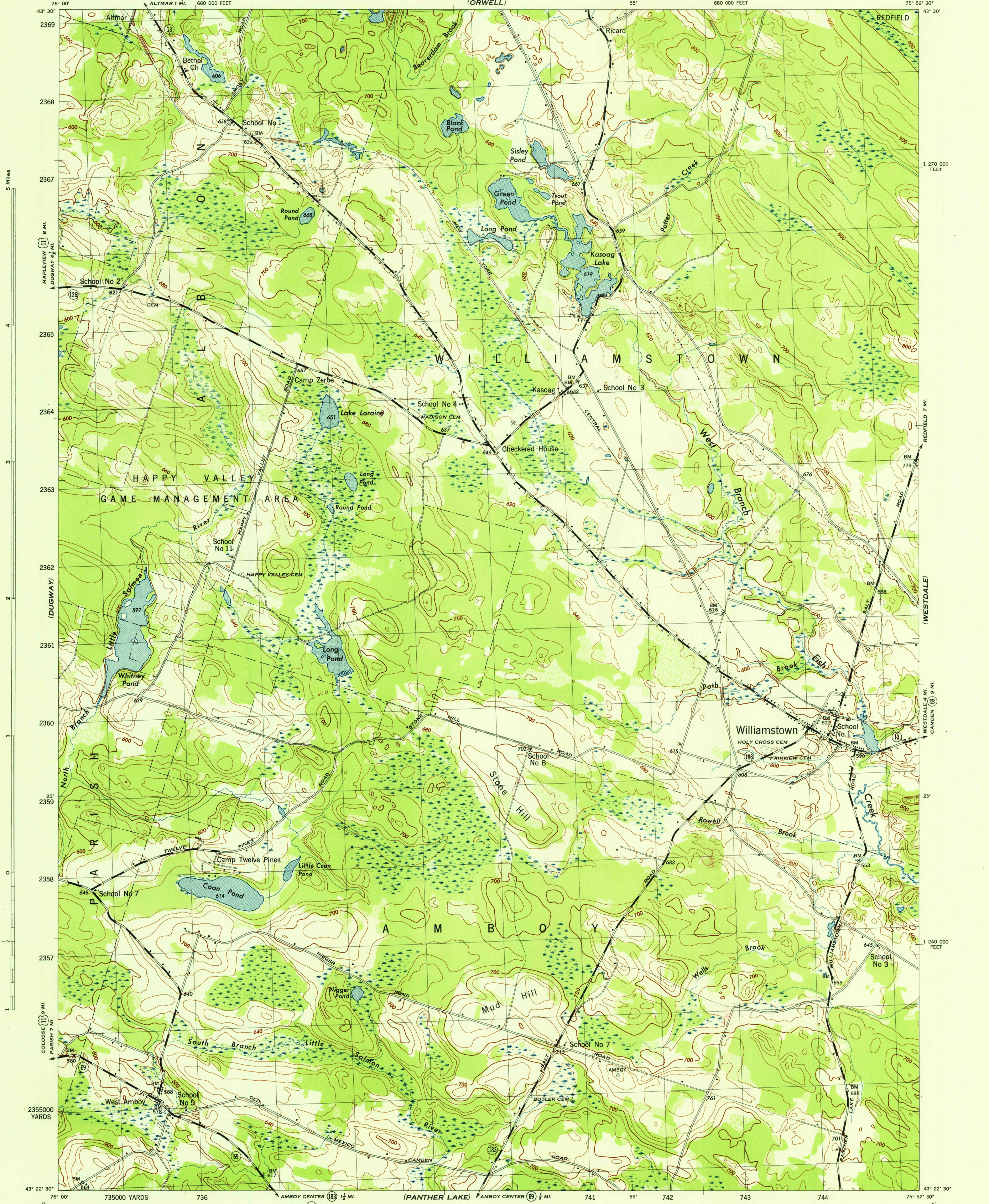
(RICHLAND)

NEW YORK 1:31,680
(OSWEGO COUNTY)

WAR DEPARTMENT
CORPS OF ENGINEERS, U. S. ARMY

WILLIAMSTOWN QUADRANGLE
7 1/2-MINUTE SERIES

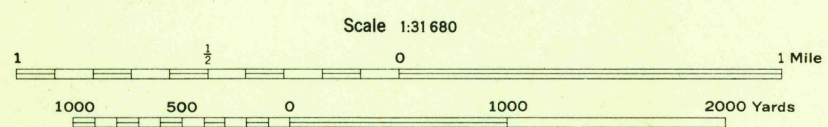
(REDFIELD)



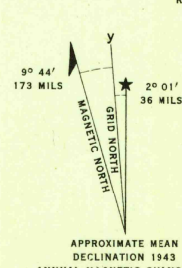
Maped by Tennessee Valley Authority under direction of the Chief of Engineers, U. S. Army, 1943.
Control by USGS and TVA.
Topography by U. S. Geological Survey and Tennessee Valley Authority by Stereophotogrammetric methods (Multiplex).
Field completion surveys by TVA.
Wide-angle photography by TVA, 1942.
Polyconic projection. 1927 North American datum.

ROAD CLASSIFICATION
Dependable hard-surface, heavy-duty road. ——— U. S. Route
Secondary, hard-surface, all-weather road. ——— State Route
Loose-surface graded, dry weather road. ———
Dirt road. ———
More than two lanes indicated by note along road with tick at point of change. ——— 3 LANE 4 LANE

THIS MAP COMPLIES WITH THE NATIONAL STANDARD MAP ACCURACY REQUIREMENTS.



ONE THOUSAND YARD GRID COMPUTED FROM "GRID SYSTEM FOR PROGRESSIVE MAPS IN THE U. S." ZONE A, U. S. C. & G. S. SPECIAL PUBLICATION NO. 59
THE LAST THREE DIGITS OF THE GRID NUMBERS ARE OMITTED
TEN THOUSAND FOOT GRID BASED ON NEW YORK PLANE COORDINATE SYSTEM, CENTRAL ZONE
NOTE: OFFICERS USING THIS MAP WILL MAKE PERSON CORRECTIONS AND ADDITIONS WHICH COULD TO THEIR ATTENTION AND MAIL DIRECT TO "THE CHIEF OF ENGINEERS, WASHINGTON, D. C."



REPRODUCED BY THE TENNESSEE VALLEY AUTHORITY
AMS NO. 120173

WOODLAND CLASSIFICATION
Dense woodland
Dense brush
Scattered brush and trees
Orchard
Vineyard

WILLIAMSTOWN, N. Y.
N4322.5-W7552.5/7.5
EDITION OF 1943

USGS
Historical File
Topographic Division