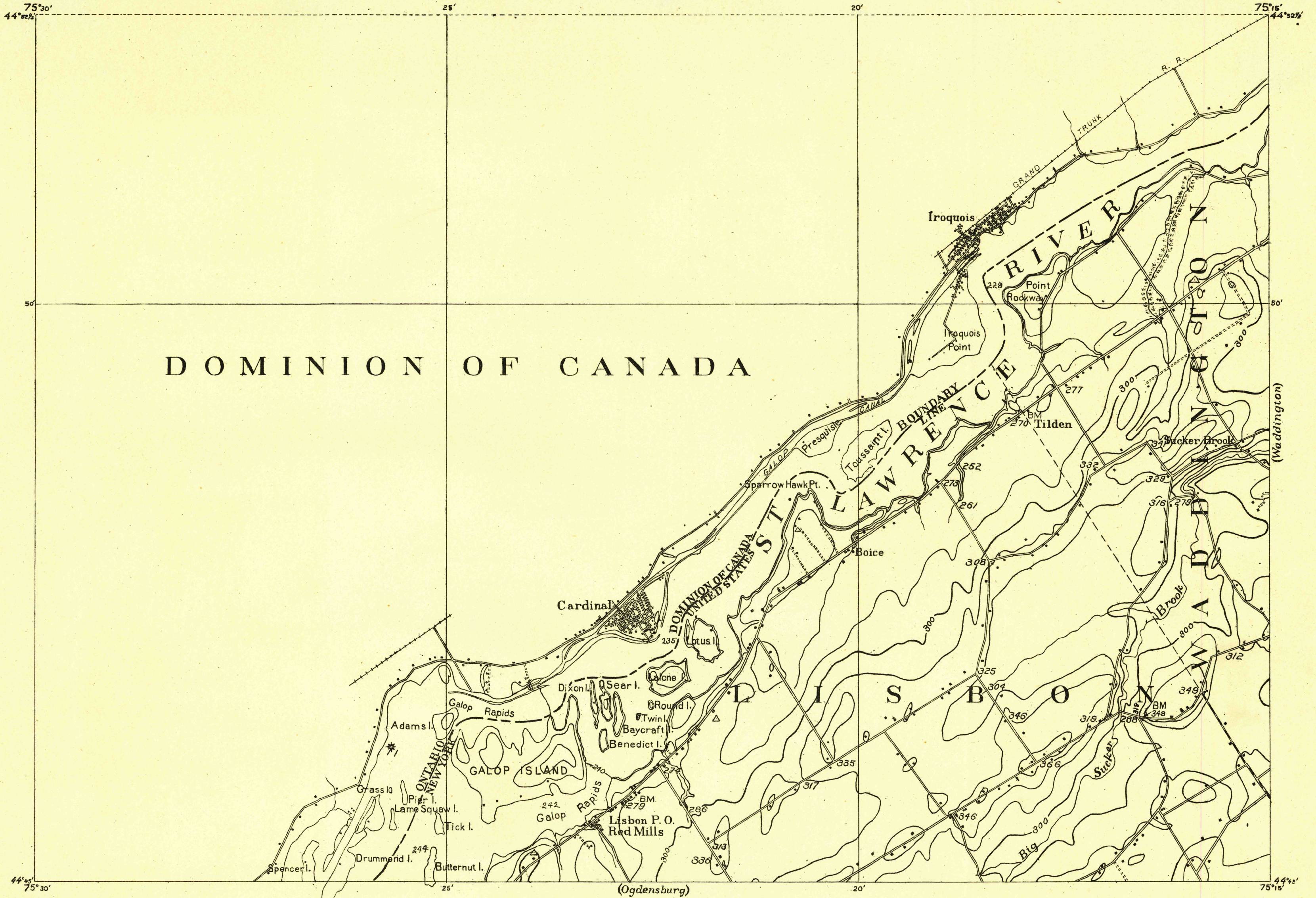


U. S. GEOLOGICAL SURVEY  
CHARLES D. WALCOTT,  
DIRECTOR

**TOPOGRAPHY**  
STATE OF NEW YORK  
HENRY A. VAN ALSTYNE  
STATE ENGINEER AND SURVEYOR

NEW YORK  
ST. LAWRENCE COUNTY  
LISBON QUADRANGLE

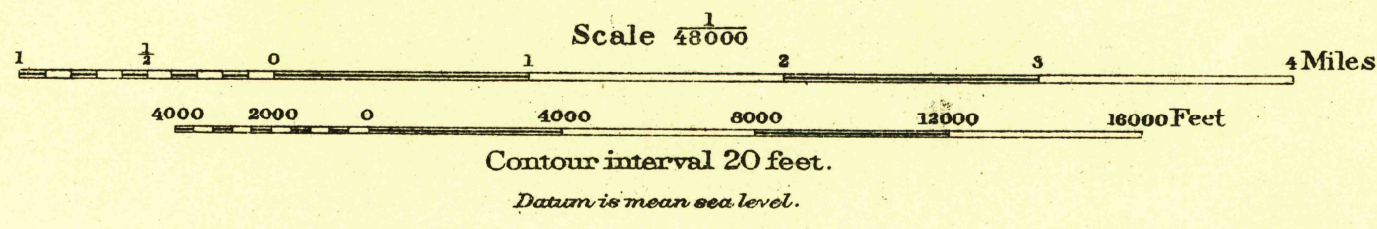
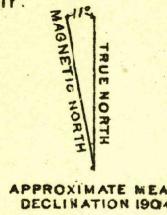
FILE



DOMINION OF CANADA

L I S B O N

H. M. Wilson, Geographer.  
J. H. Jennings, Topographer in charge.  
Topography by C. C. Bassett.  
Control and Shore Line by U.S. Lake Survey and E. L. McNair.  
Surveyed in 1904 in cooperation with the State of New York.



LISBON, N.Y. - CANADA

Pub. as Red Mills 15, NY