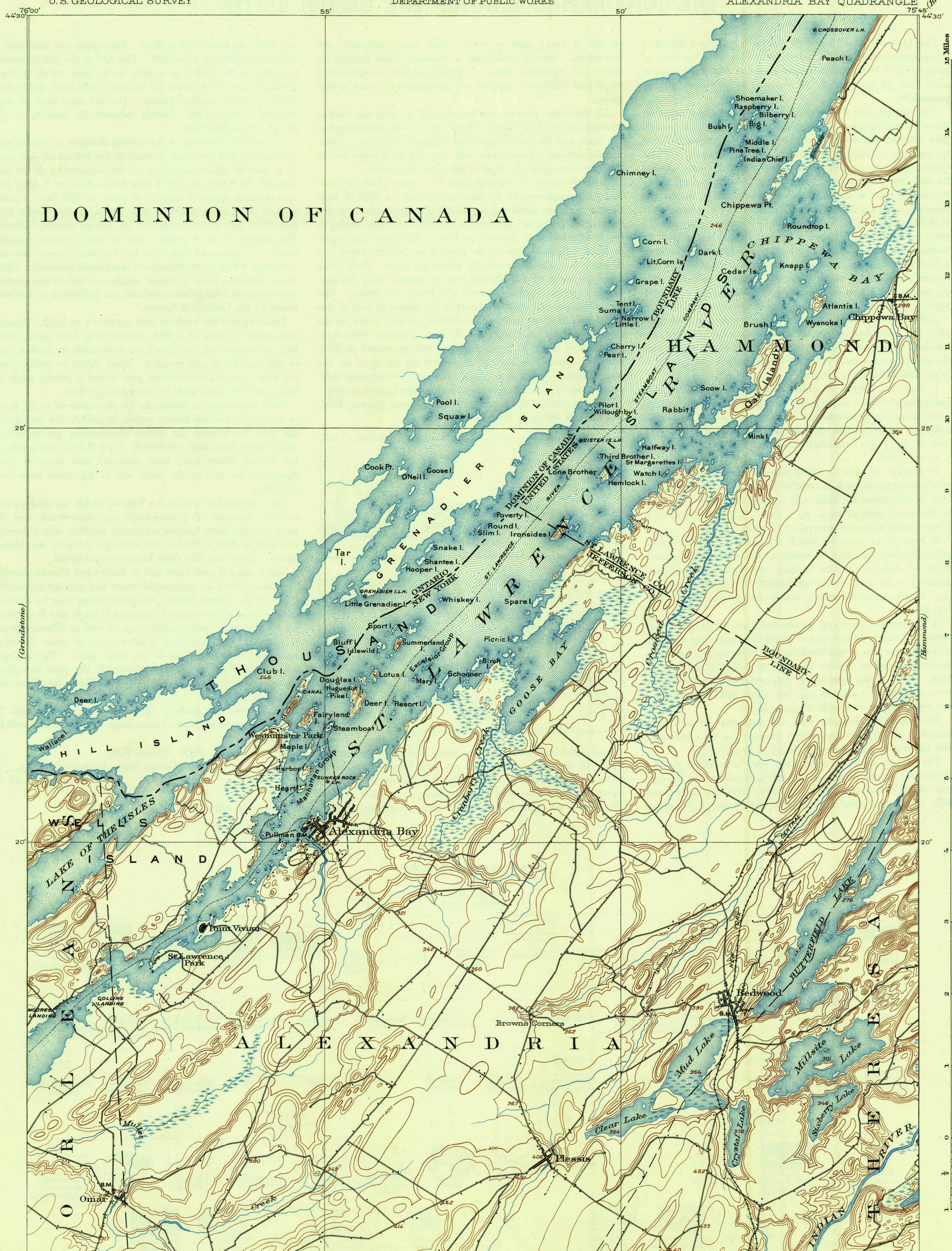



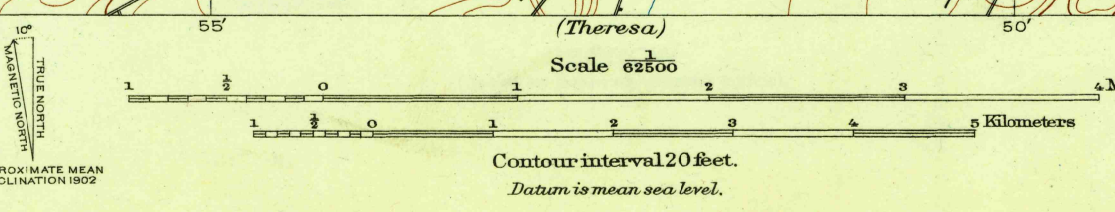
DOMINION OF CANADA



(Crinidstone)



ENGRAVED JAN. 1903 BY U.S.G.S.
H. M. Wilson, Geographer in charge.
Control and shore line by U.S. Lake Survey.
Topography by U.S. Lake Survey and W. H. Lovell.
Surveyed in 1900 in cooperation with the State of New York.



USGS
Historical File
Topographic Division
Edition of April 1903, reprinted 1936
Polyconic projection, North American datum

ALEXANDRIA BAY, N.Y.

FILE COPY
Inspection and Editing

U.S. G.S.
FILE COPY
Inspection and Editing