
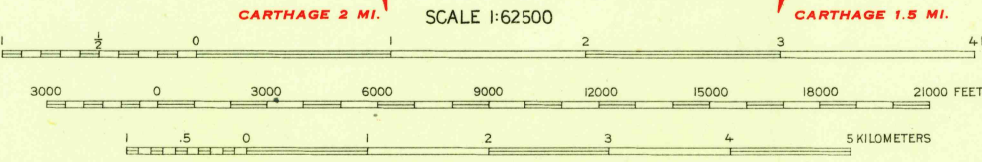
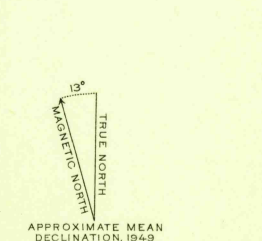


U.S.G.S.
FILE COPY
Inspection and Editing



Map by Army Map Service
Published for Civil use by the Geological Survey
Control by USCG&S USGS, TVA and USCE
Topography from aerial photographs by multiple methods
Aerial photographs taken 1947. Field check 1949
Polyconic projection, 1927 North American datum
10,000-foot grids based on New York coordinate system,
east and central zones.
No distinction is made between dwellings, barns,
commercial and industrial buildings.



CONTOUR INTERVAL 20 FEET
DATUM IS MEAN SEA LEVEL

THIS MAP COMPLIES WITH NATIONAL MAP ACCURACY STANDARDS

FOR SALE BY U.S. GEOLOGICAL SURVEY, WASHINGTON 25, D. C.
A FOLDER DESCRIBING TOPOGRAPHIC MAPS AND SYMBOLS IS AVAILABLE ON REQUEST

This area is also covered by 1:24,000
scale maps of Antwerp, Philadelphia,
Deferiet and North Wilna 7.5 minute
quadrangles

ROAD CLASSIFICATION

Heavy-duty	4 LANE 16 LANE	Light-duty
Medium-duty	4 LANE 16 LANE	Unimproved dirt

U.S. Route (red circle with number)
State Route (black circle with number)



ANTWERP, N.Y.
N4400-W7530/15
1949

U.S.G.S.
FILE COPY
Inspection and Editing

USGS
Historical File
Topographic Division

DEC 10 1953

3155