

TOPOGRAPHY

STATE OF NEW YORK
FRANK M. WILLIAMS
STATE ENGINEER AND SURVEYOR

NEW YORK
ANTWERP QUADRANGLE

U.S. GEOLOGICAL SURVEY
GEORGE OTIS SMITH, DIRECTOR

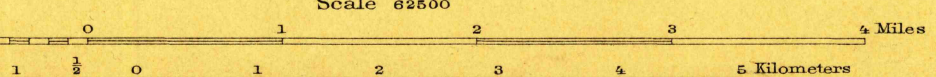
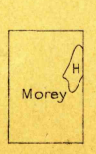


U.S.G.S.
FILE COPY
Ed. Div. Topographic Maps.

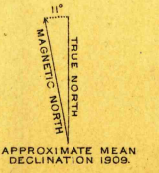
U.S.G.S.
FILE COPY
Ed. Div. Topographic Maps.

USGS
Historical File
Topographic Division

ENGRAVED MAY 1911 BY U.S.G.S.
R. B. Marshall, Chief Geographer.
Frank Sutton, Geographer in charge.
Topography by W. H. S. Morey and J. R. Haswell.
Control by F. J. McMaugh and F. B. Northrup.
Surveyed in 1908-1909.
SURVEYED IN COOPERATION WITH THE STATE OF NEW YORK.



Contour interval 20 feet.
Datum is mean sea level.



Edition of June 1911.

JUN 30 1911 3600

ANTWERP, N.Y.